

Mapa Estratégico de Ruido
del Distrito
Arganzuela

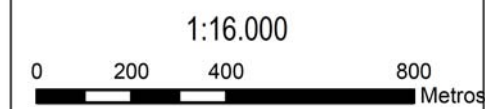
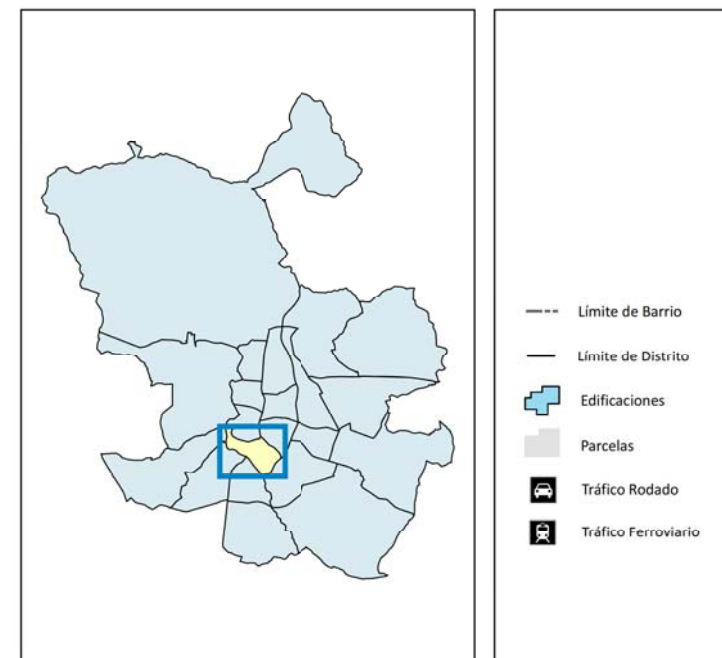
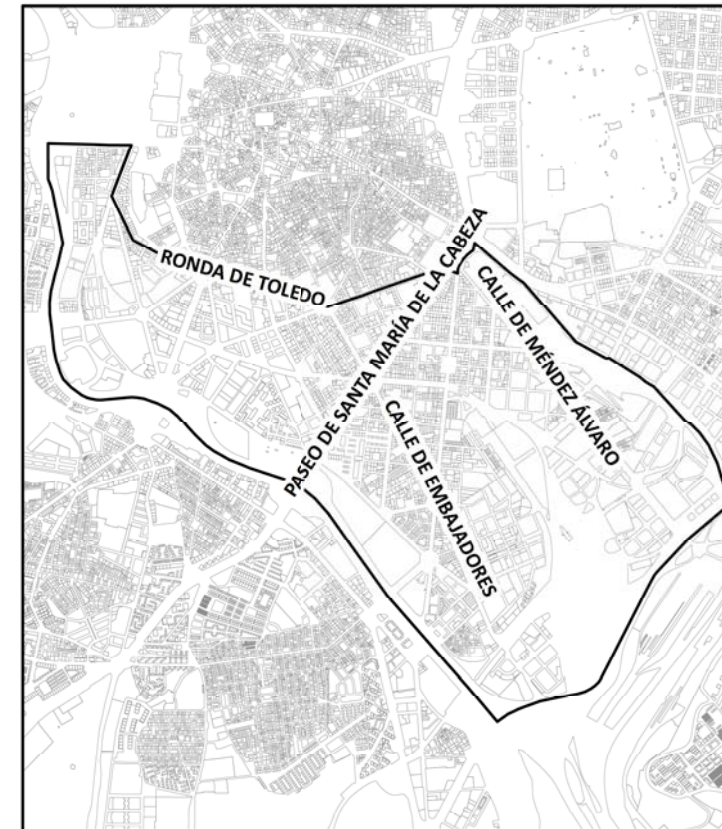
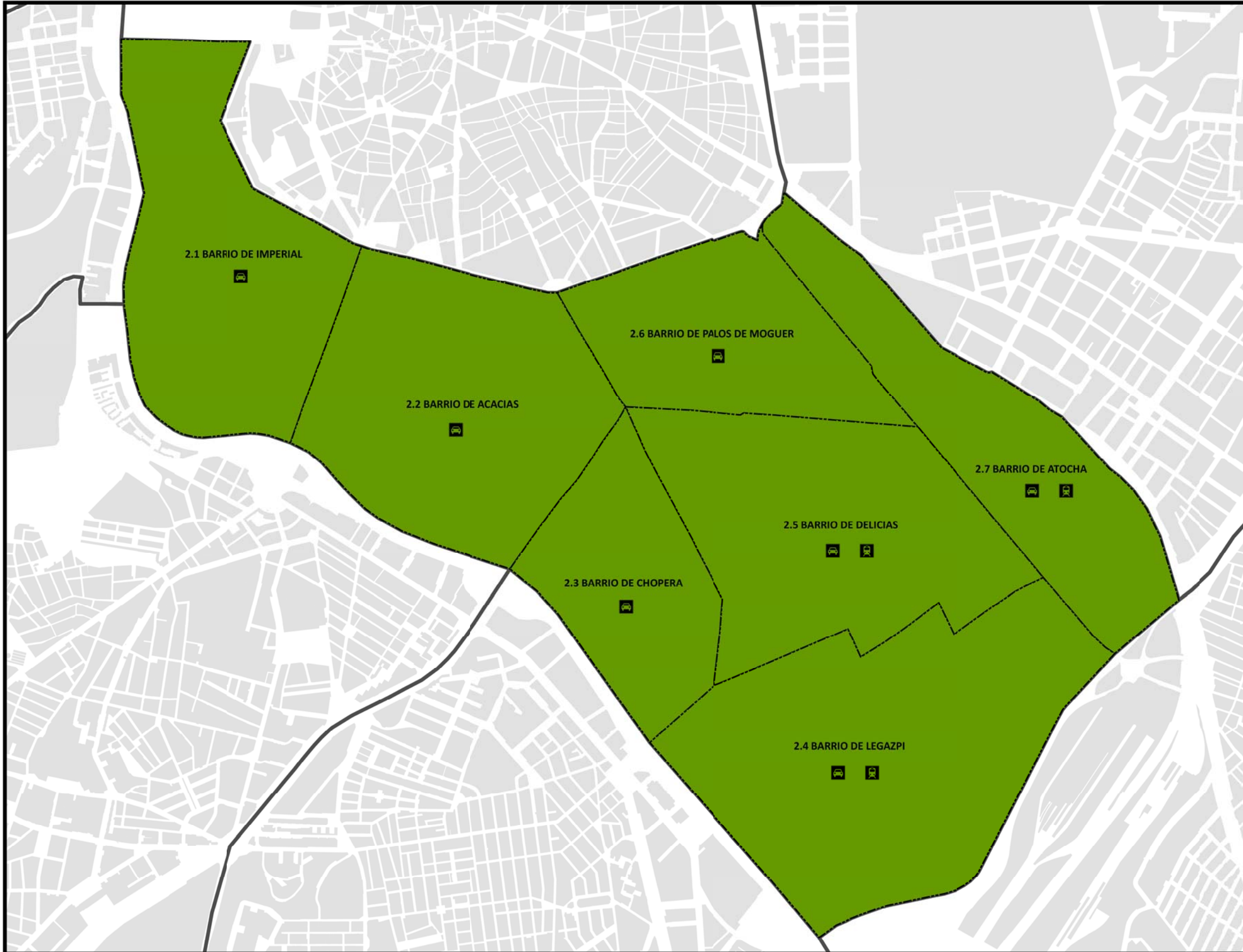


2011

ARGANZUELA

DATOS ADMINISTRATIVOS DEL DISTRITO ARGANZUELA

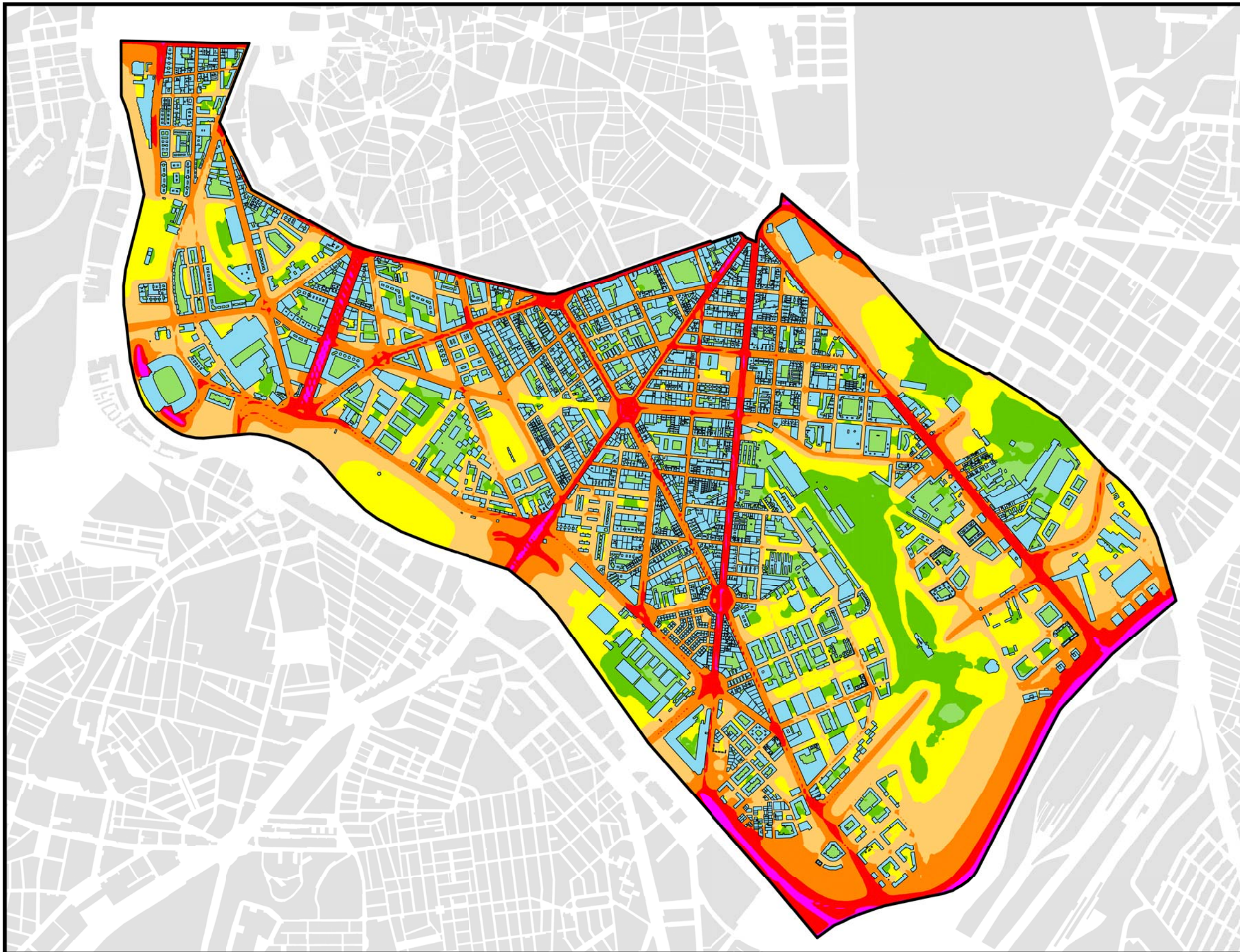
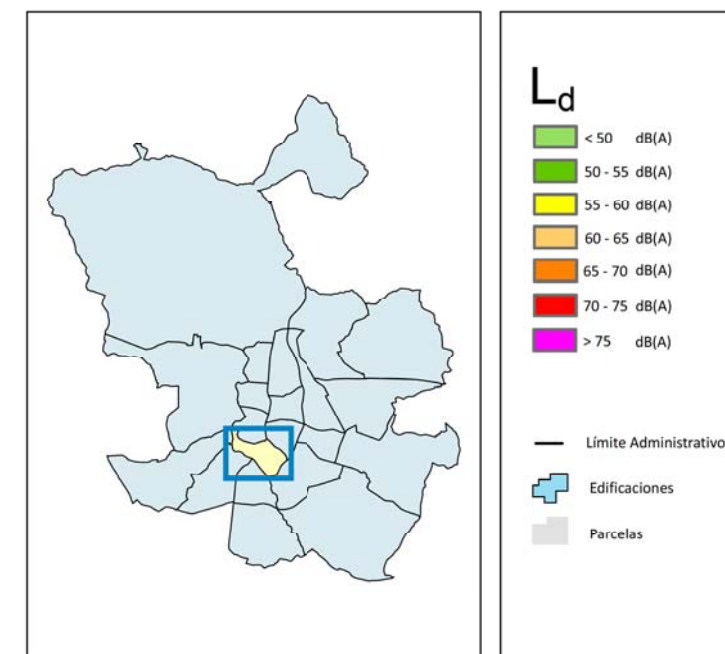
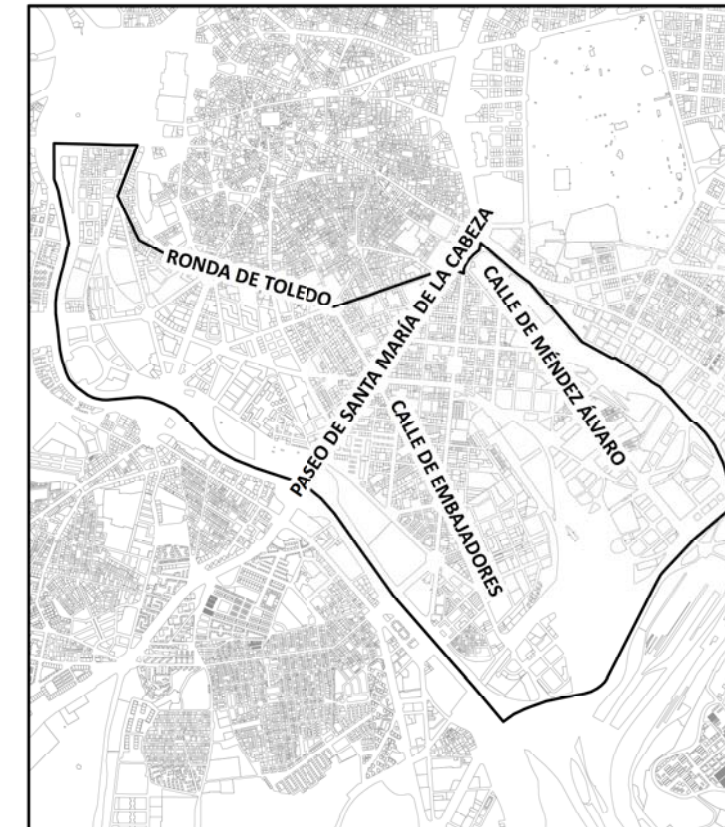
Barrio	Superficie (ha)	Población 1.1.2012 (centenas)	Densidad (Hab/ha)
1.1 Imperial	96,75	231	239
1.2 Las Acacias	107,42	375	349
1.3 La Chopera	56,64	207	366
1.4 Legazpi	139,70	171	122
1.5 Las Delicias	105,77	274	259
1.6 Palos de Moguer	64,35	272	422
1.7 Atocha	77,47	10	13



ARGANZUELA

POBLACIÓN EXPUESTA A RANGOS DE L_d

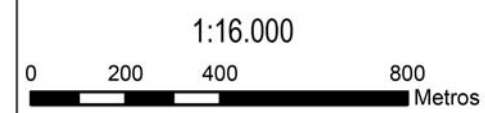
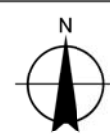
Distrito	Rango de Exposición dBA	Nº Personas (centenas)
Arganzuela	< 55	978
	55 - 60	193
	60 - 65	290
	65 - 70	72
	70 - 75	4
	> 75	0



Ag_MAD_Madrid_C_Ld_2



Nivel Continuo Equivalente Diurno. Distrito Arganzuela

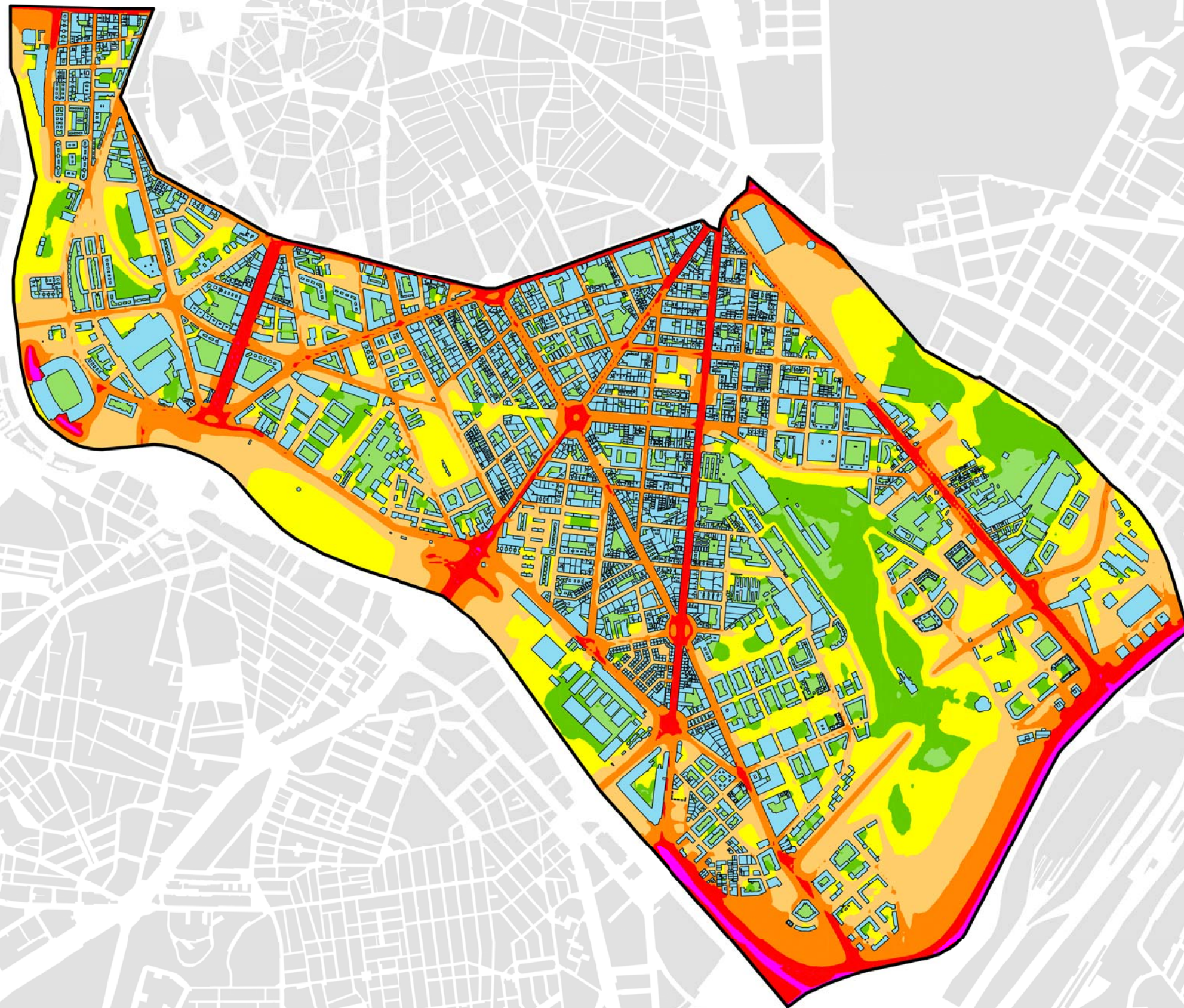
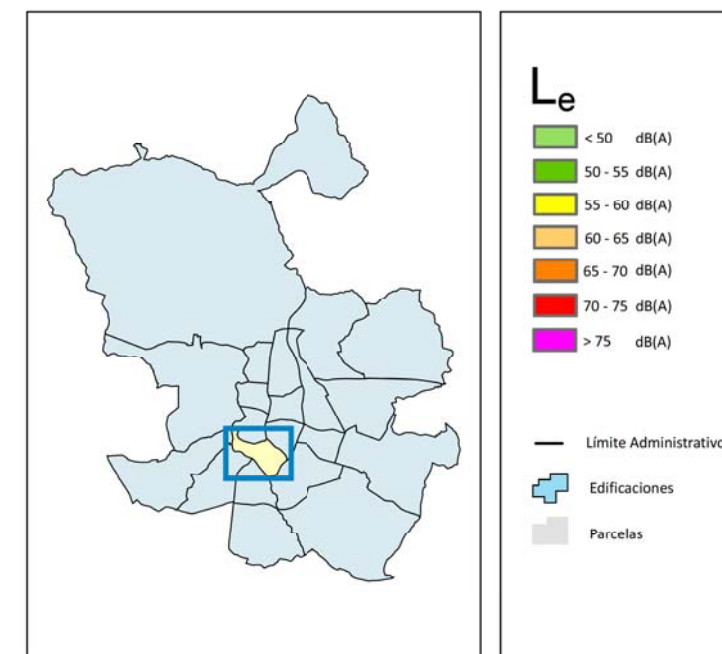
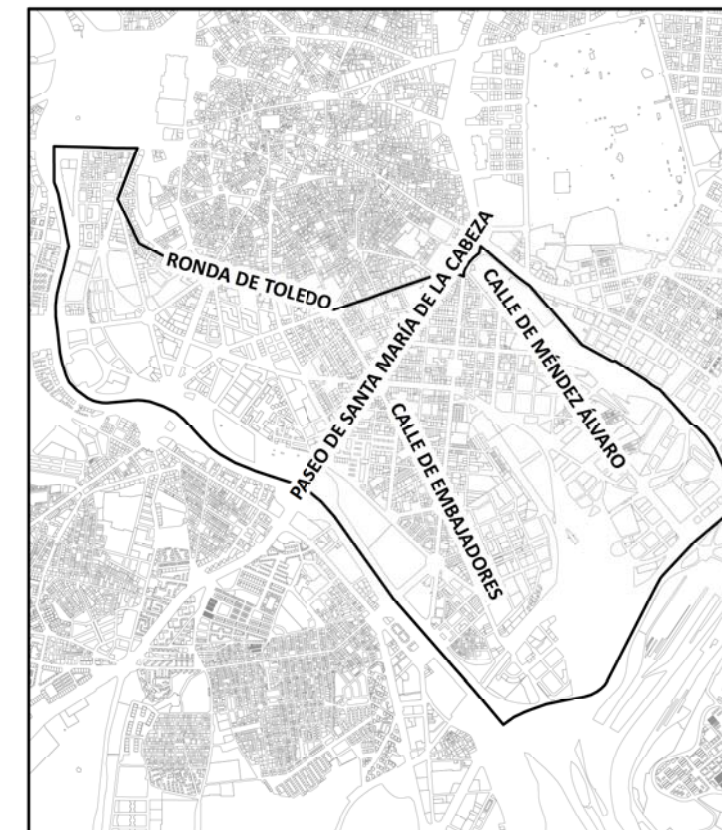


8_1R_2

ARGANZUELA

POBLACIÓN EXPUESTA A RANGOS DE L_e

Distrito	Rango de Exposición dBA	Nº Personas (centenas)
Arganzuela	< 55	998
	55 - 60	222
	60 - 65	268
	65 - 70	47
	70 - 75	1
	> 75	0

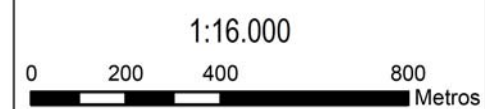


Ag_MAD_Madrid_C_Le_2

8_2R_2



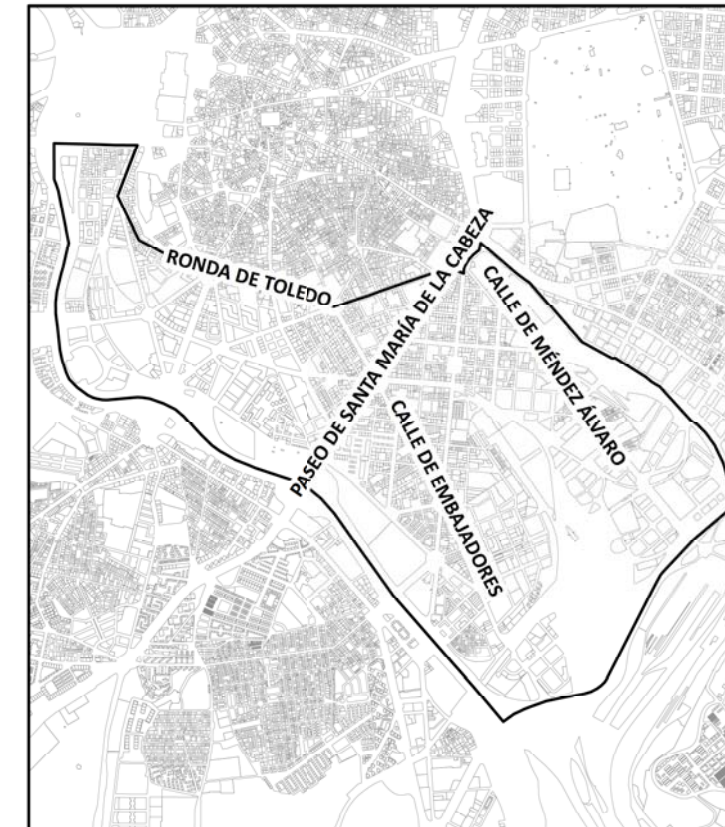
Nivel Continuo Equivalente Vespertino. Distrito Arganzuela



ARGANZUELA

POBLACIÓN EXPUESTA A RANGOS DE L_n

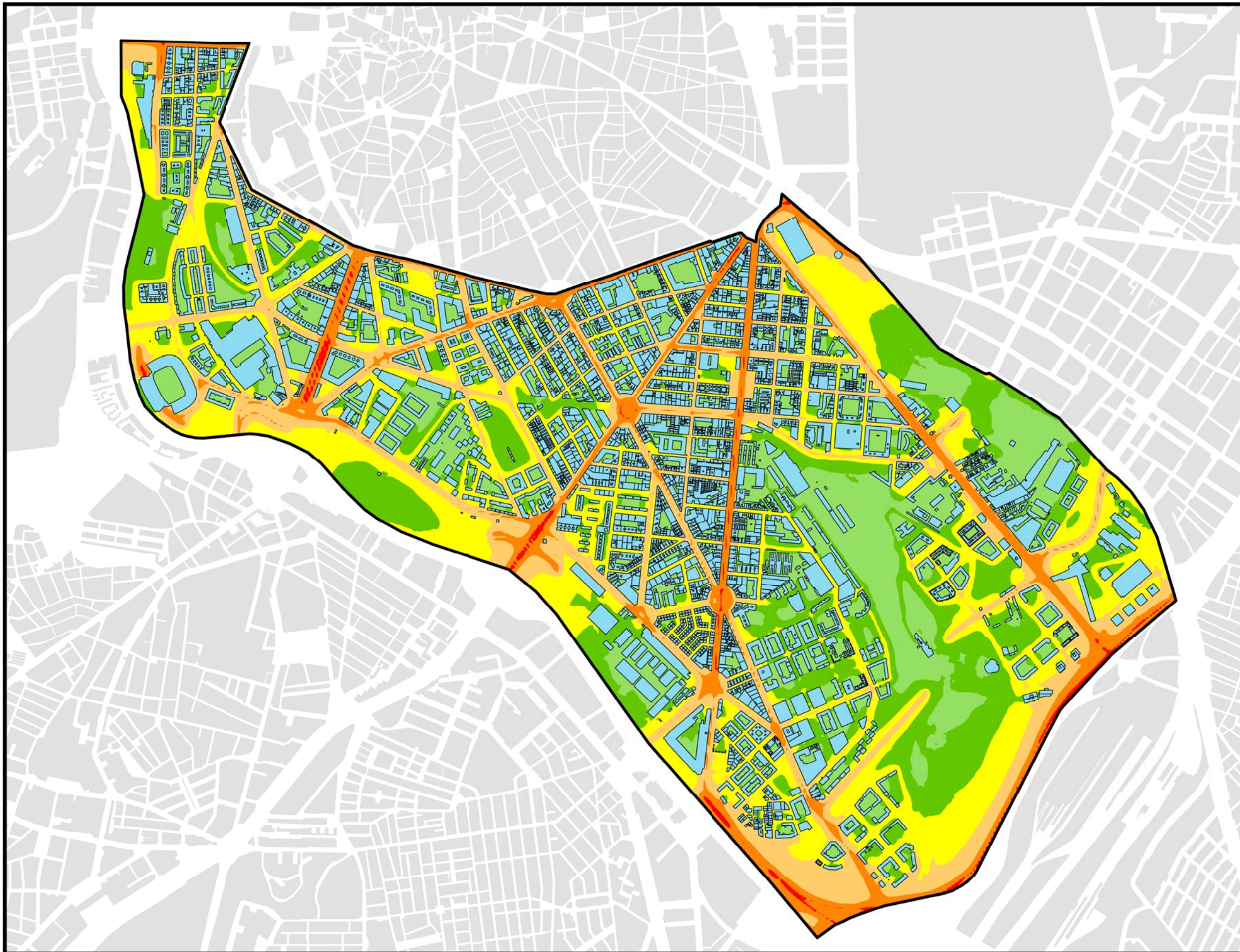
Distrito	Rango de Exposición dBA	Nº Personas (centenas)
Arganzuela	< 50	1000
	50 - 55	219
	55 - 60	253
	60 - 65	61
	65 - 70	3
	> 70	0



L_n

- < 50 dB(A)
- 50 - 55 dB(A)
- 55 - 60 dB(A)
- 60 - 65 dB(A)
- 65 - 70 dB(A)
- > 70 dB(A)

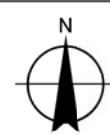
- Límite Administrativo
- Edificaciones
- Parcelas




Ag_MAD_Madrid_C_Ln_2



Nivel Continuo Equivalente Nocturno. Distrito Arganzuela



1:16.000

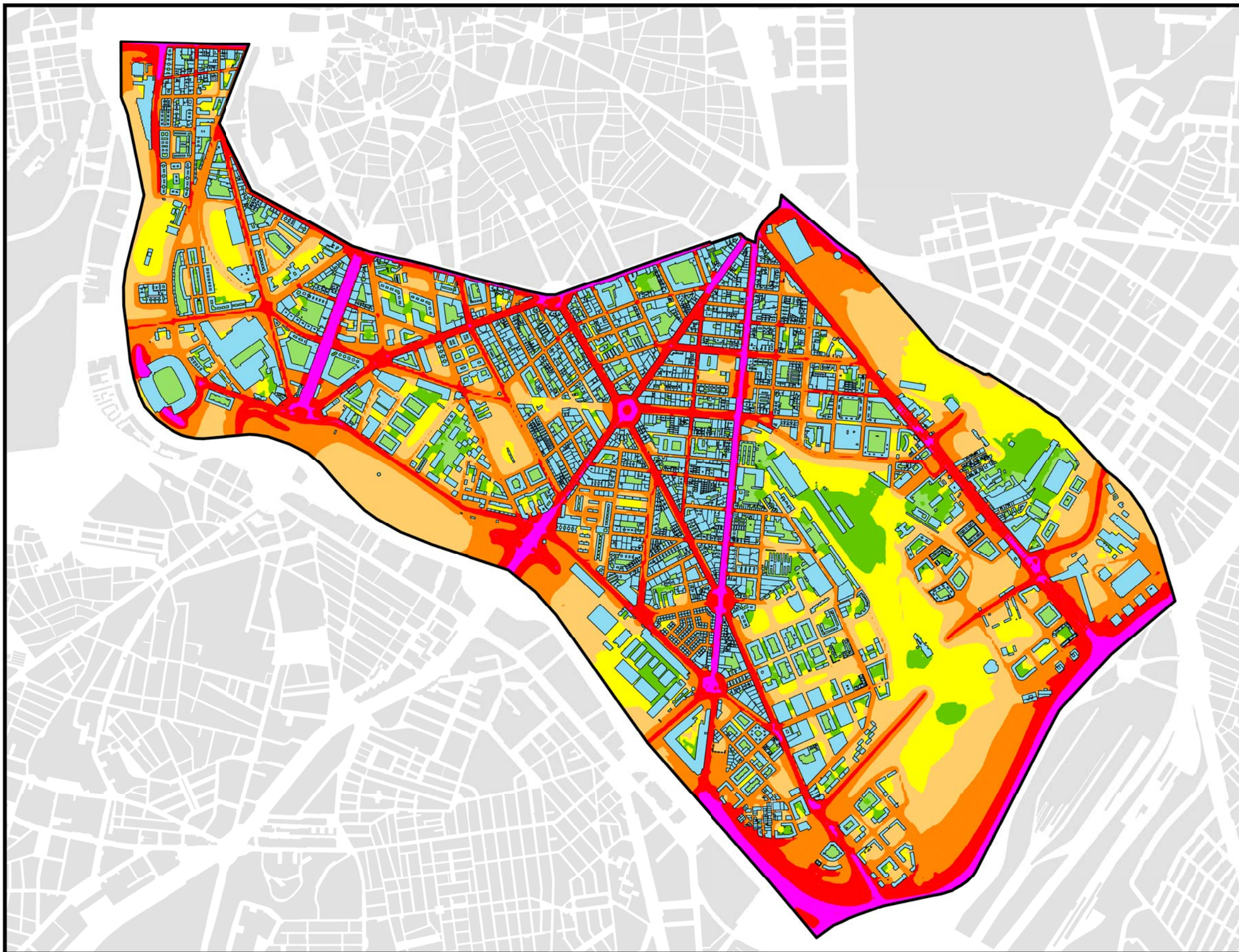
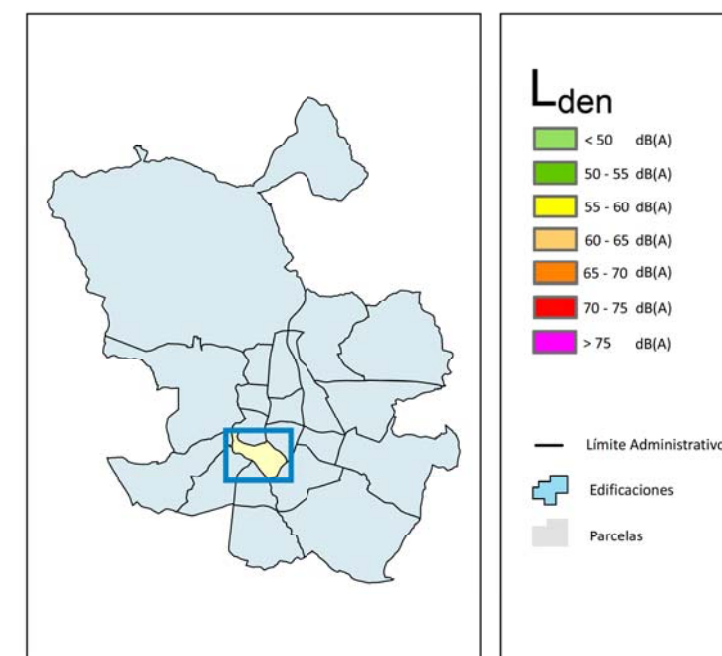
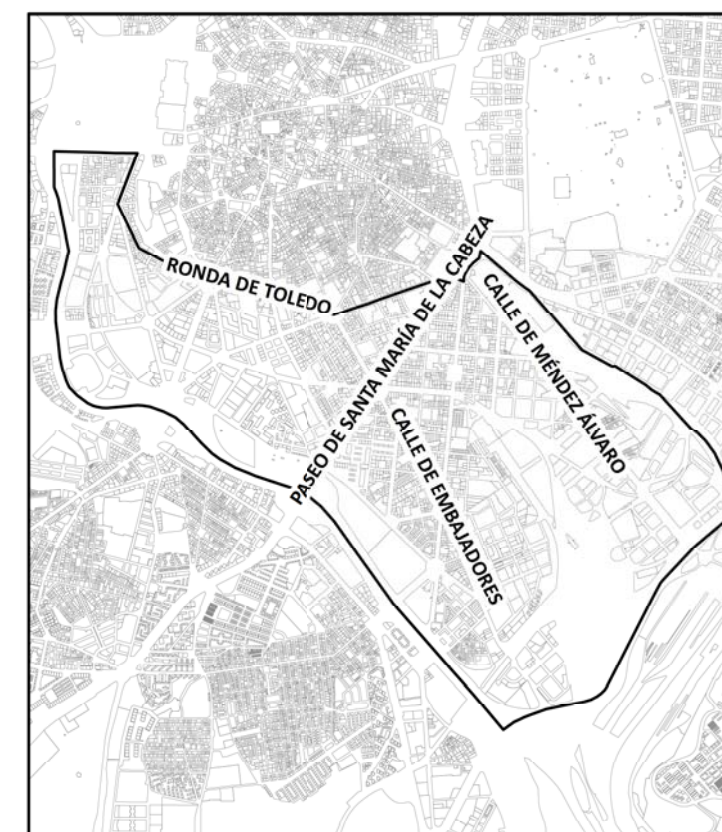


8_3R_2

ARGANZUELA

POBLACIÓN EXPUESTA A RANGOS DE L_{den}

Distrito	Rango de Exposición dBA	Nº Personas (centenas)
Arganzuela	< 55	921
	55 - 60	126
	60 - 65	287
	65 - 70	171
	70 - 75	31
	> 75	0



Ag_MAD_Madrid_C_Lden_2


8_4R_2



Nivel Día - Tarde - Noche. Distrito Arganzuela



1:16.000

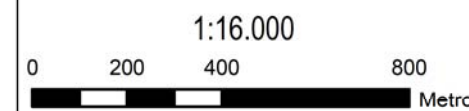
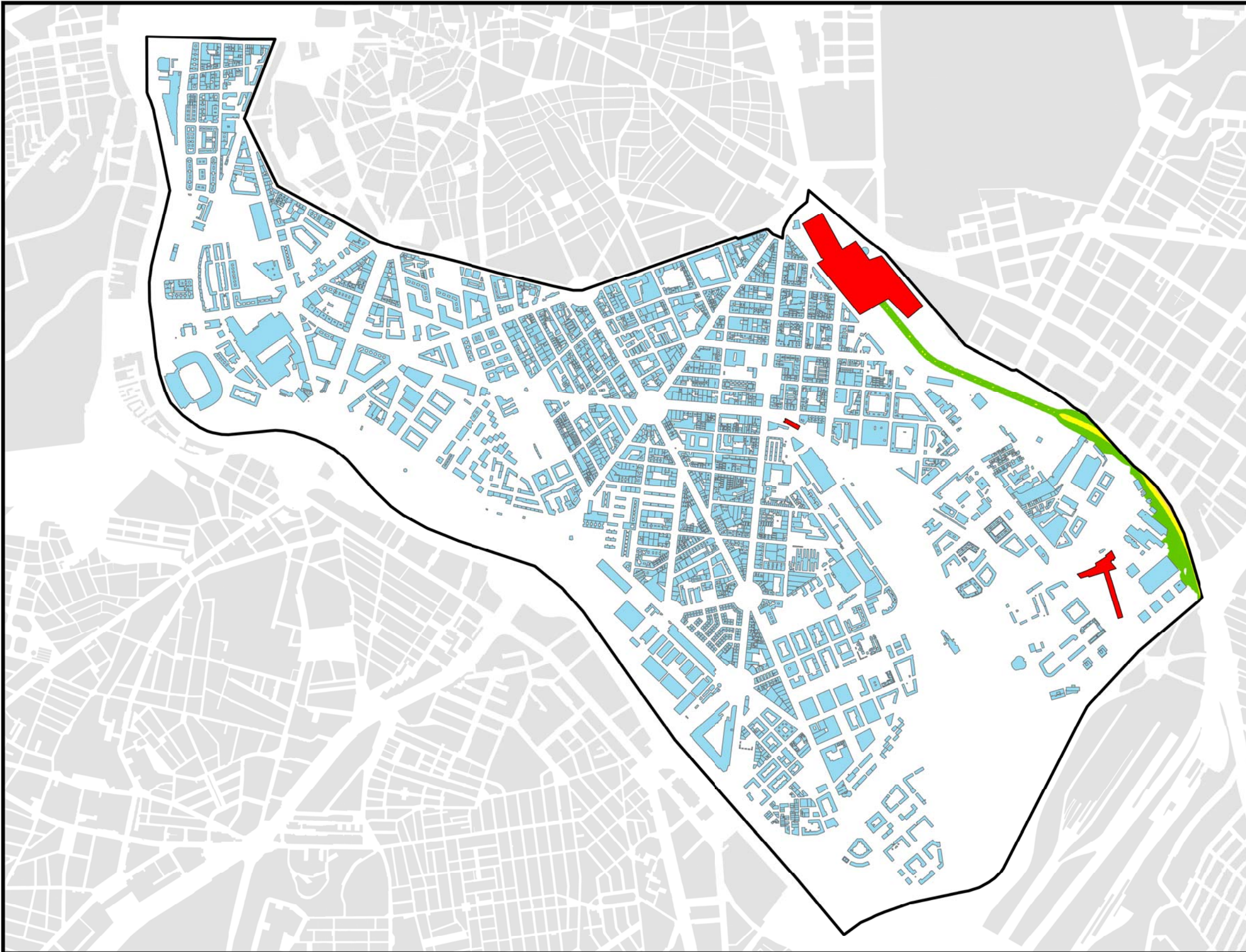
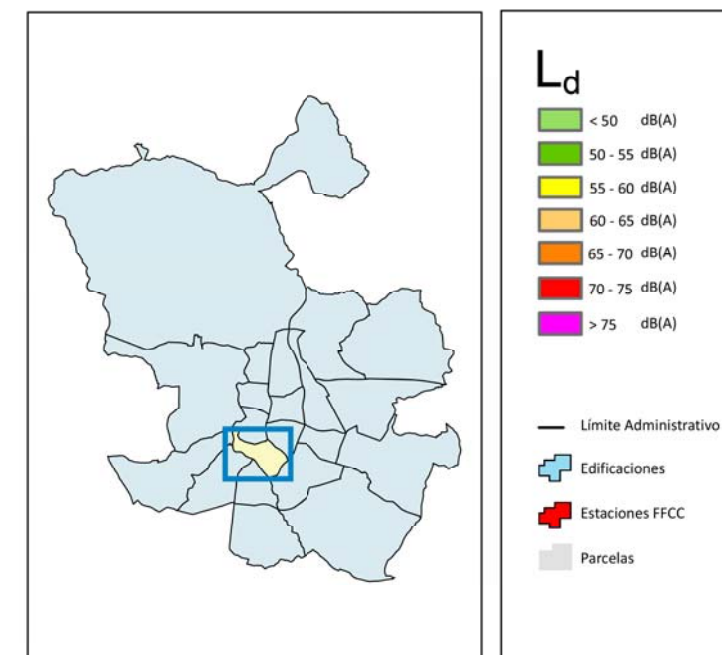




ARGANZUELA

POBLACIÓN EXPUESTA A RANGOS DE L_d

Distrito	Rango de Exposición dBA	Nº Personas (centenas)
Arganzuela	< 55	0
	55 - 60	0
	60 - 65	0
	65 - 70	0
	70 - 75	0
	> 75	0


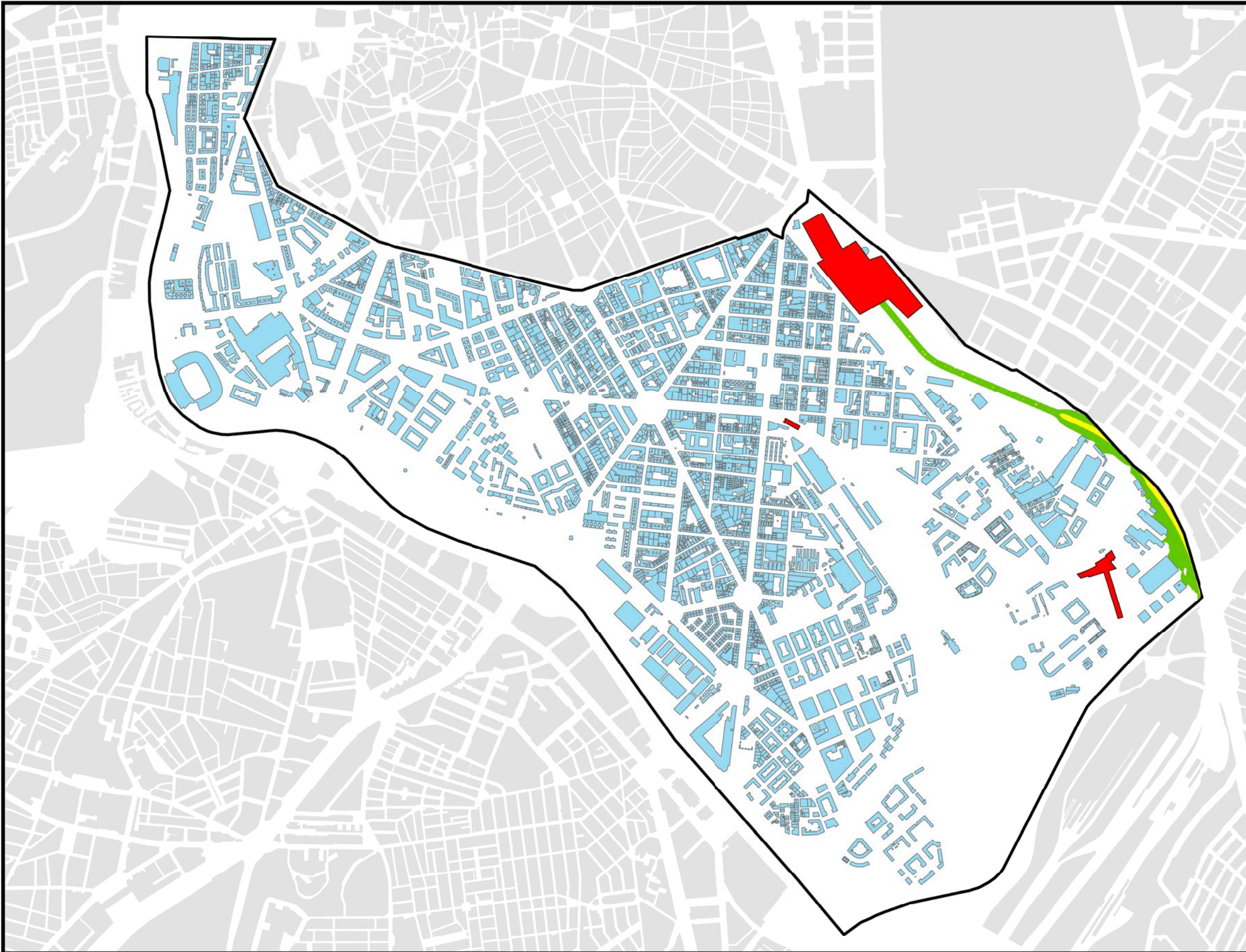
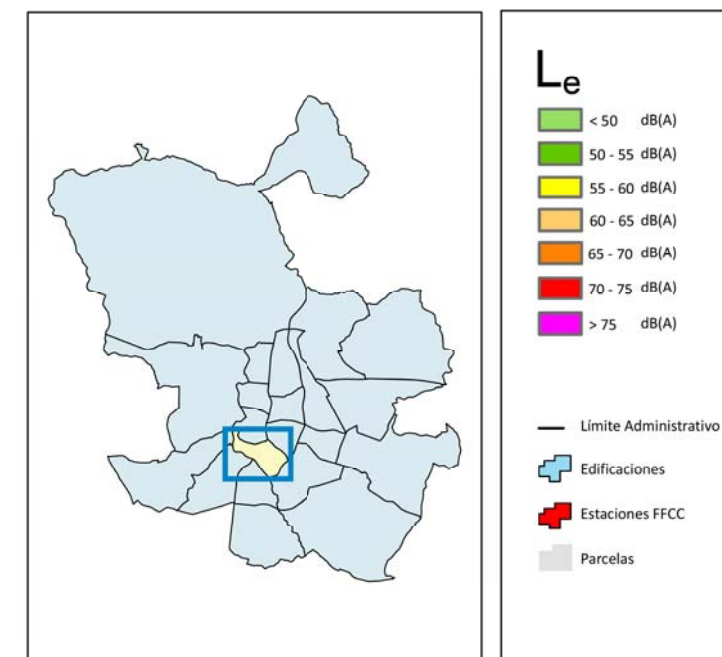




ARGANZUELA

POBLACIÓN EXPUESTA A RANGOS DE L_e

Distrito	Rango de Exposición dBA	Nº Personas (centenas)
Arganzuela	< 55	0
	55 - 60	0
	60 - 65	0
	65 - 70	0
	70 - 75	0
	> 75	0


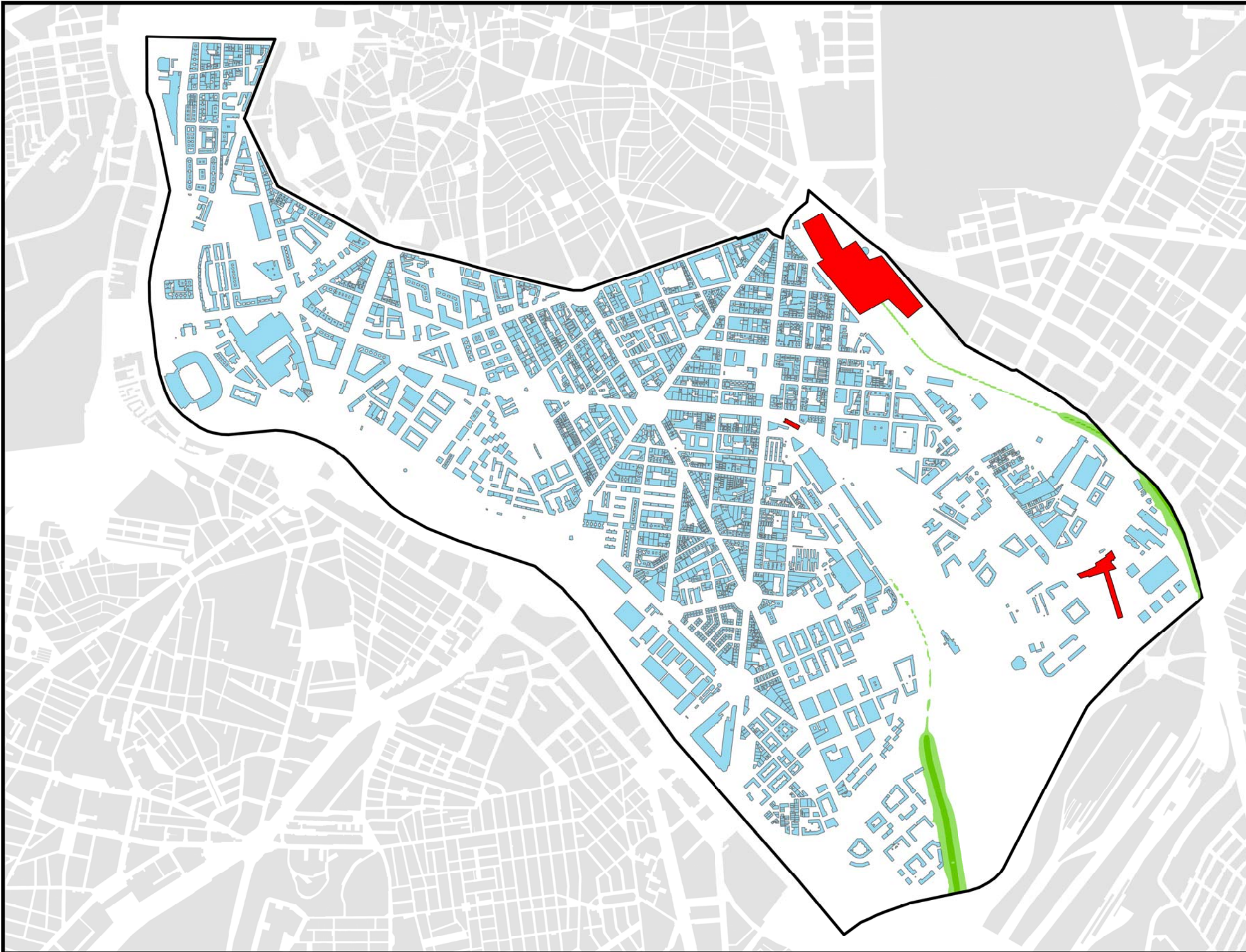
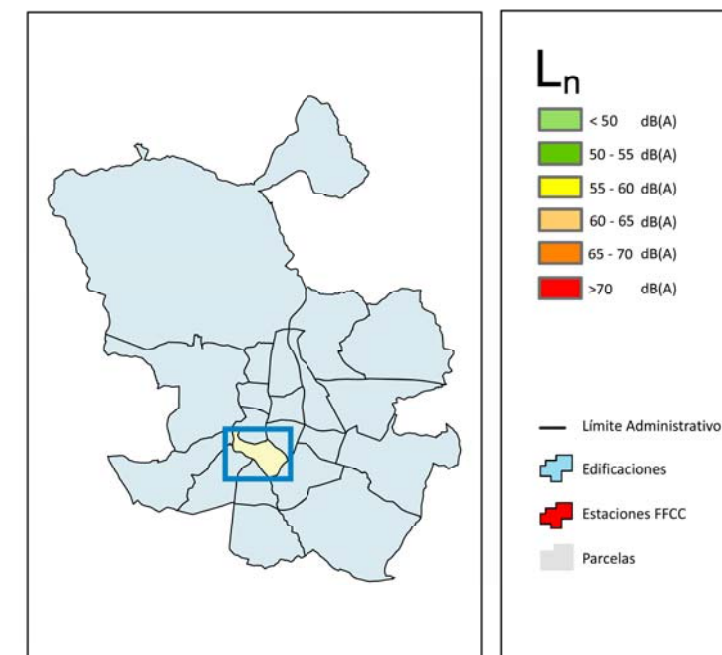




ARGANZUELA

POBLACIÓN EXPUESTA A RANGOS DE L_n

Distrito	Rango de Exposición dBA	Nº Personas (centenas)
Arganzuela	< 50	5
	50 - 55	0
	55 - 60	0
	60 - 65	0
	65 - 70	0
	> 70	0

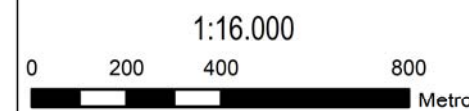
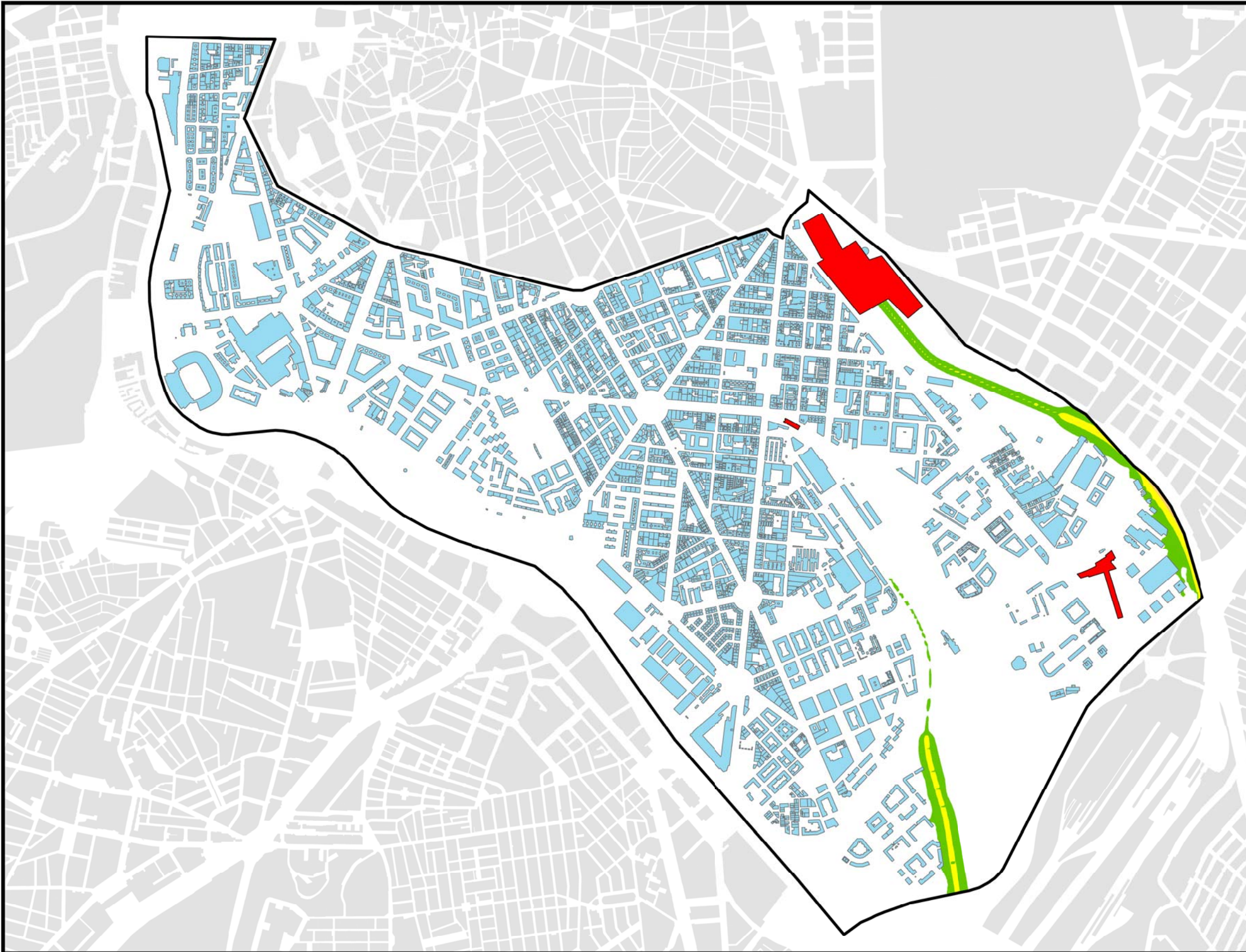
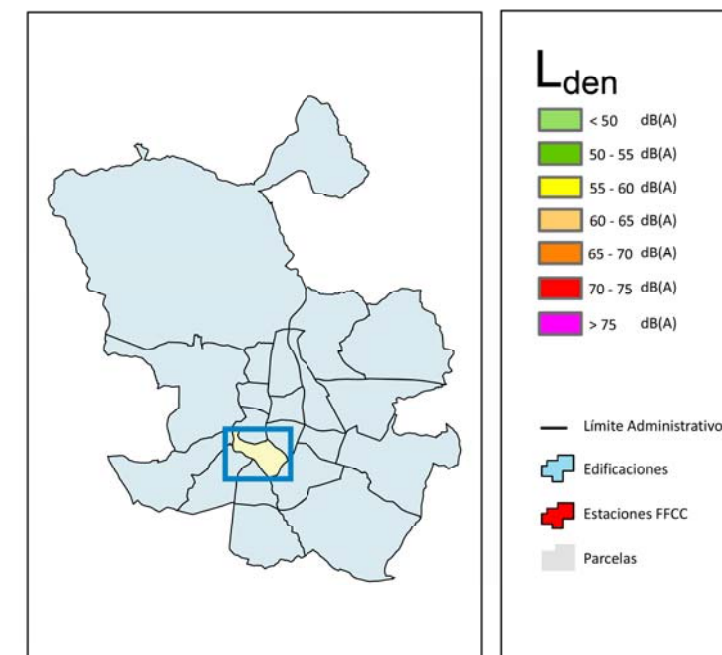


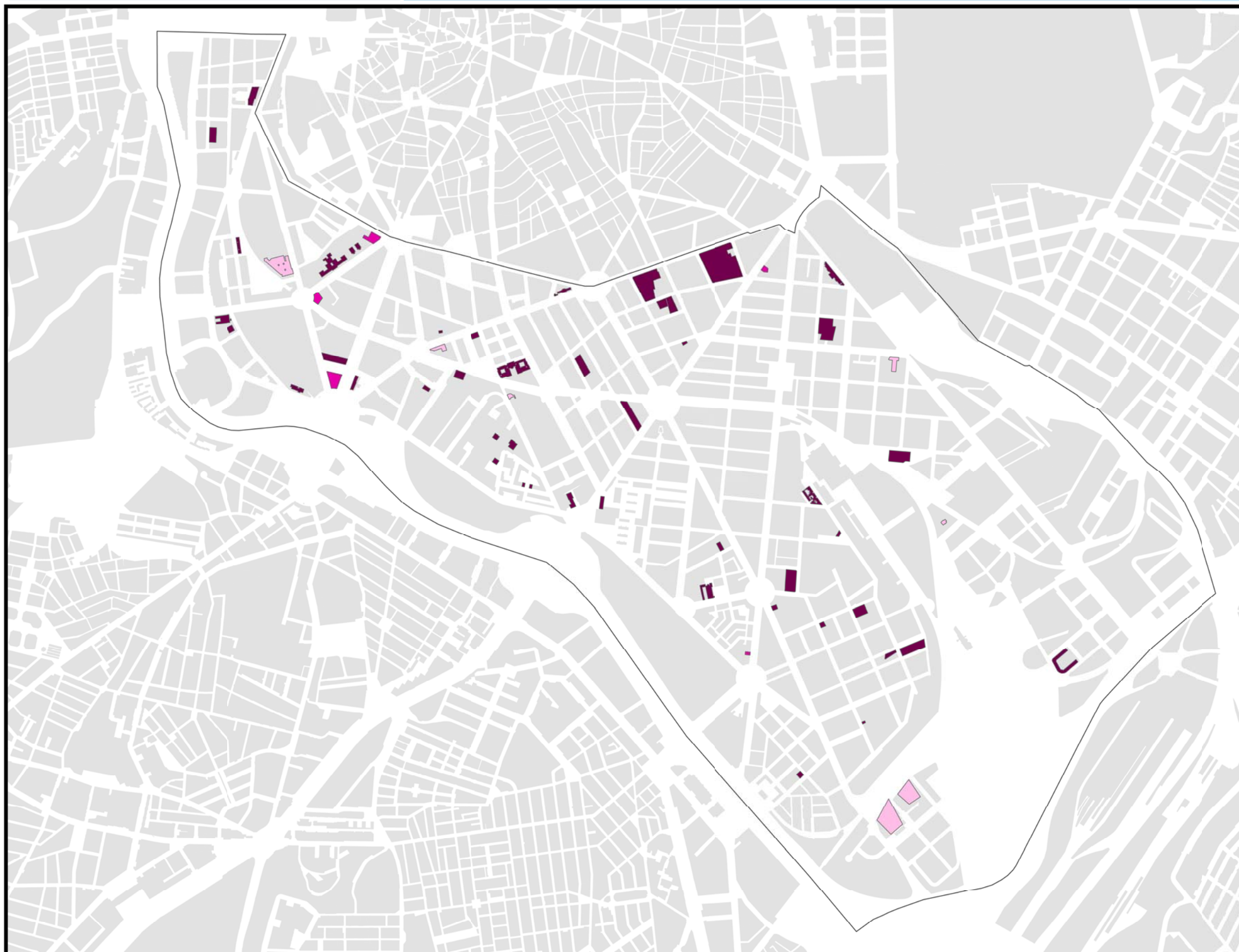


ARGANZUELA

POBLACIÓN EXPUESTA A RANGOS DE L_{den}

Distrito	Rango de Exposición dBA	Nº Personas (centenas)
Arganzuela	< 55	6
	55 - 60	0
	60 - 65	0
	65 - 70	0
	70 - 75	0
	> 75	0



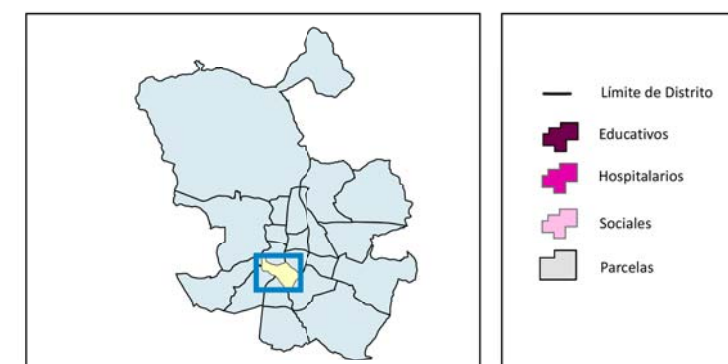


ARGANZUELA

EDIFICIOS SENSIBLES EXPUESTOS

L _{den}		
Uso	Rango de Exposición dBA	Nº Edificios
Social	< 55	0
	55 - 60	0
	60 - 65	4
	65 - 70	3
	70 - 75	0
Educativo	> 75	0
	< 55	10
	55 - 60	17
	60 - 65	14
	65 - 70	3
Hospitalario	70 - 75	0
	< 55	0
	55 - 60	2
	60 - 65	3
	65 - 70	0

L _n		
Uso	Rango de Exposición dBA	Nº Edificios
Social	< 50	0
	50 - 55	3
	55 - 60	4
	60 - 65	0
	65 - 70	0
Educativo	> 70	0
	< 50	17
	50 - 55	16
	55 - 60	9
	60 - 65	2
Hospitalario	65 - 70	0
	< 50	1
	50 - 55	3
	55 - 60	1
	60 - 65	0



Ag_MAD_Madrid_C_ES_2




8_C_ES_2

Exposición de Centros Educativos, Hospitalarios y Sociales en el Distrito Arganzuela



1:16.000






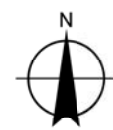
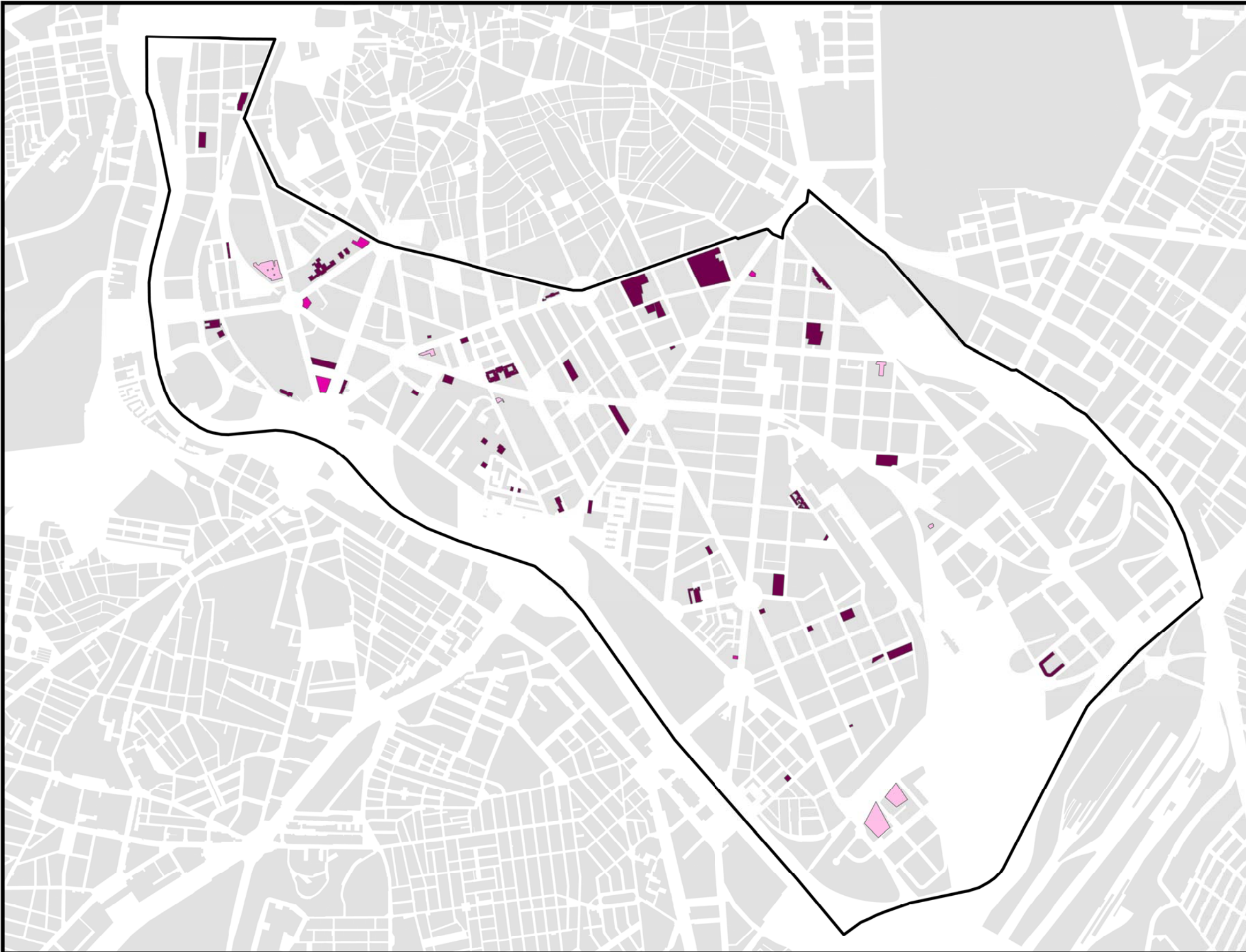
ARGANZUELA

EDIFICIOS SENSIBLES EXPUESTOS

L _{den}		
Uso	Rango de Exposición dBA	Nº Edificios
Social	< 55	0
	55 - 60	0
	60 - 65	0
	65 - 70	0
	70 - 75	0
Educativo	> 75	0
	< 55	0
	55 - 60	0
	60 - 65	0
	65 - 70	0
Hospitalario	70 - 75	0
	65 - 70	0
	60 - 65	0
	55 - 60	0
	< 55	0
L _n		
Uso	Rango de Exposición dBA	Nº Edificios
Social	< 50	0
	50 - 55	0
	55 - 60	0
	60 - 65	0
	65 - 70	0
Educativo	> 70	0
	< 50	0
	50 - 55	0
	55 - 60	0
	60 - 65	0
Hospitalario	65 - 70	0
	60 - 65	0
	55 - 60	0
	50 - 55	0
	< 50	0



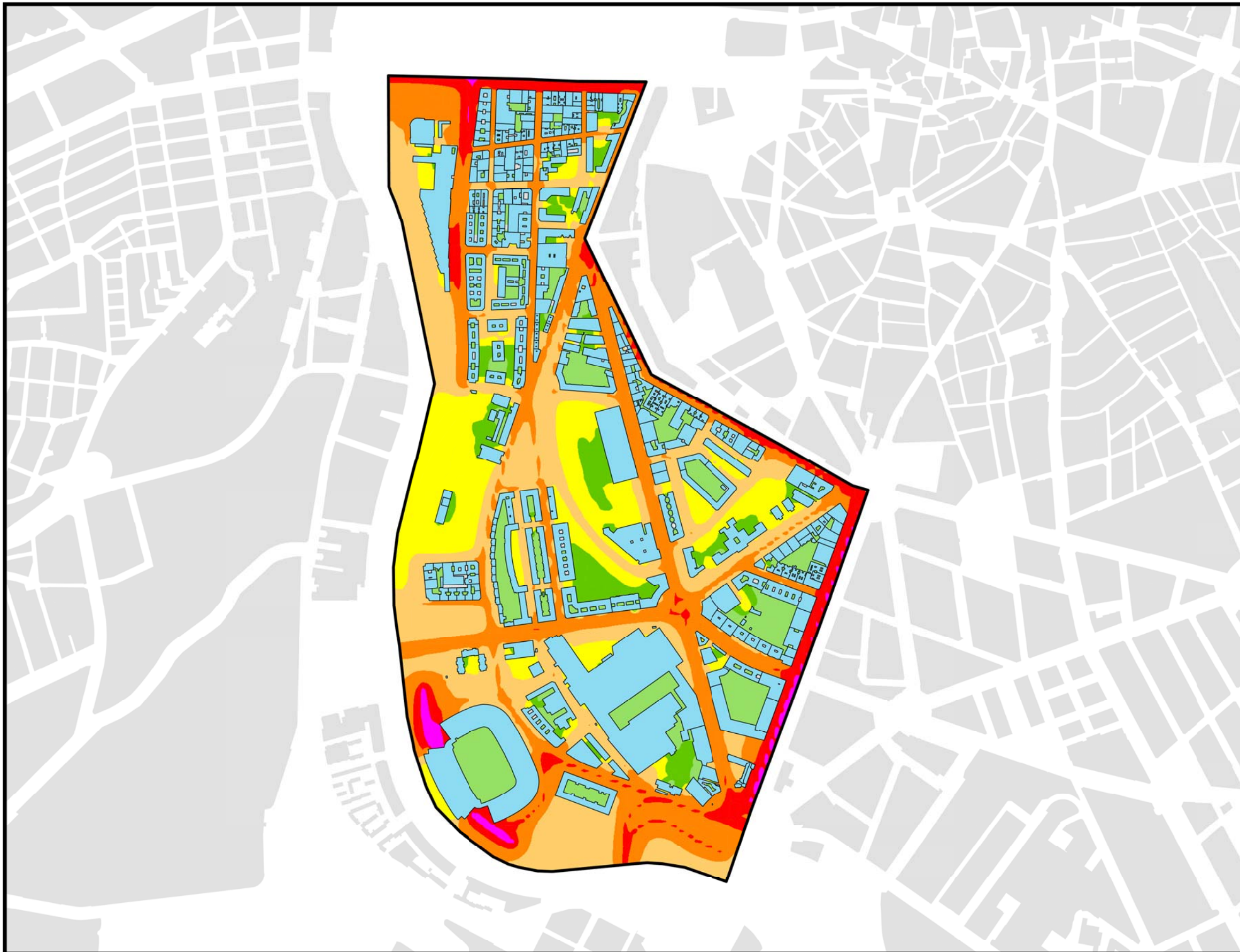
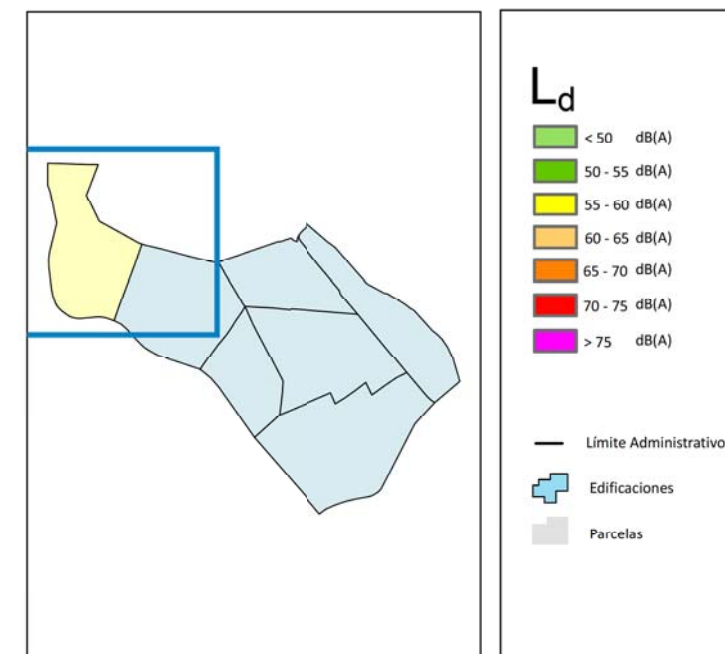
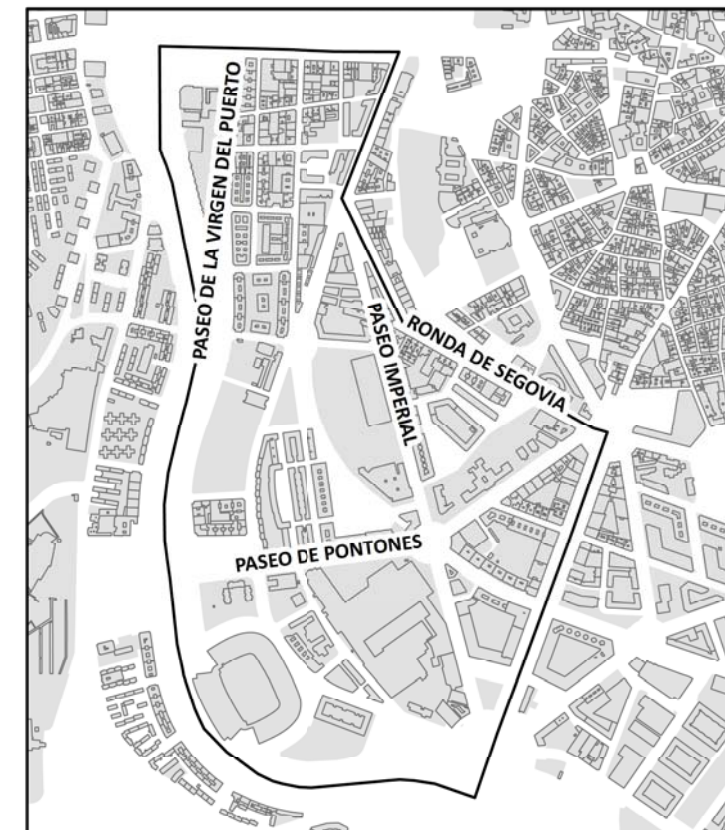
- Límite de Distrito
- Educativos
- Hospitalarios
- Sociales
- Parcelas



ARGANZUELA

POBLACIÓN EXPUESTA A RANGOS DE L_d

Barrio	Rango de Exposición dBA	Nº Personas (centenas)
2.1 Imperial	< 55	148
	55 - 60	23
	60 - 65	50
	65 - 70	10
	70 - 75	0
	> 75	0

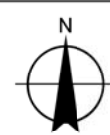


Ag_MAD_Madrid_C_Ld_2_1



8_1R_2_1

Nivel Continuo Equivalente Diurno. Barrio Imperial



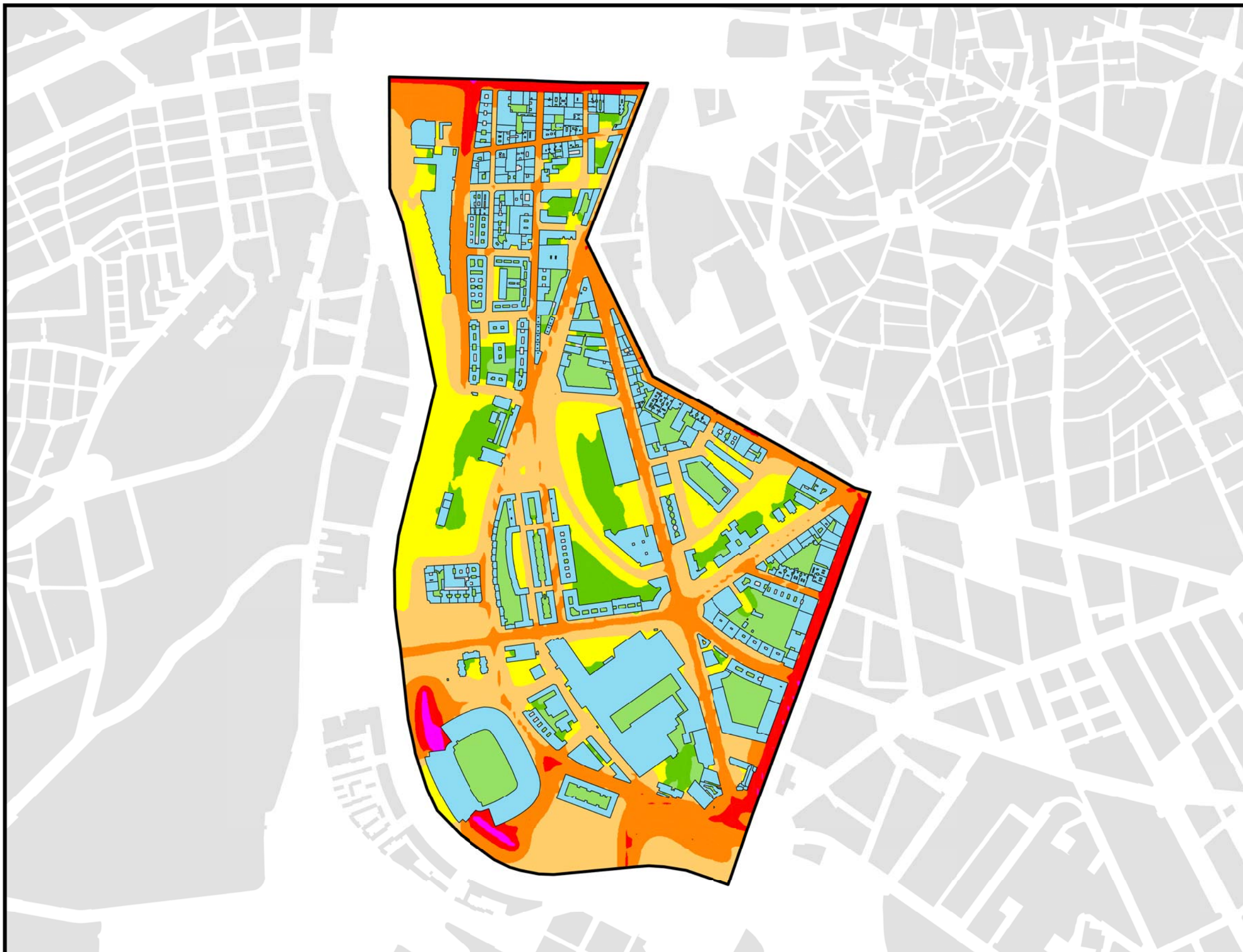
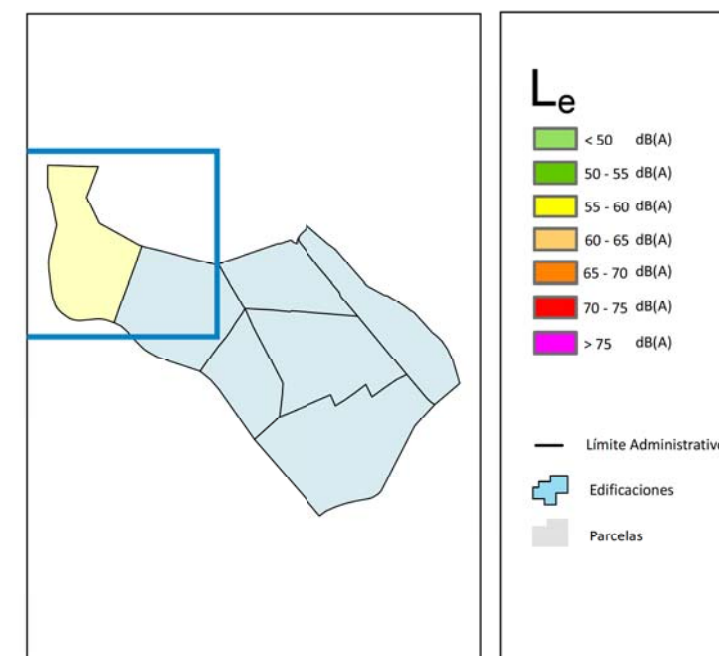
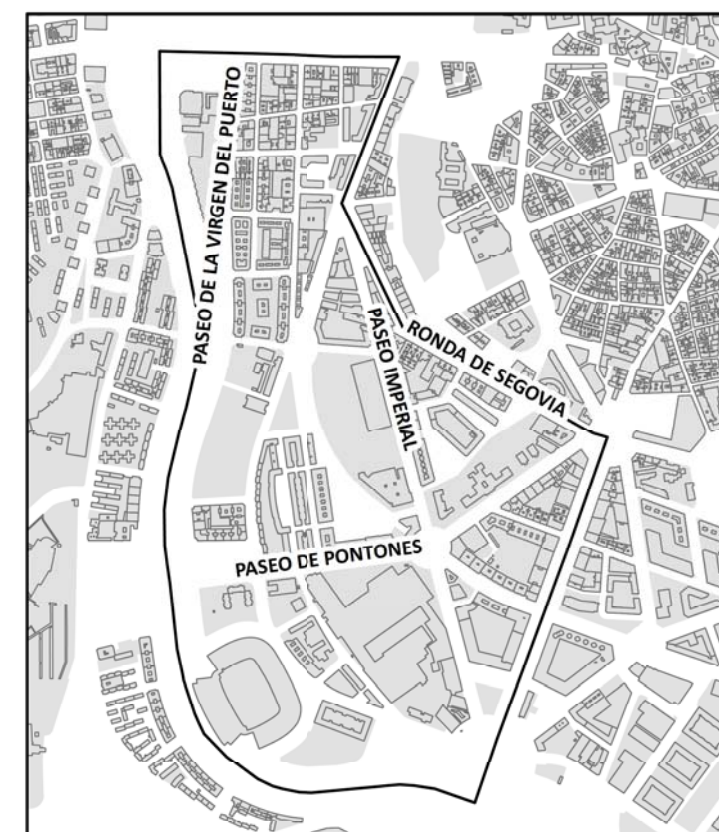
1:8.000



ARGANZUELA

POBLACIÓN EXPUESTA A RANGOS DE L_e

Barrio	Rango de Exposición dBA	Nº Personas (centenas)
2.1 Imperial	< 55	150
	55 - 60	30
	60 - 65	45
	65 - 70	6
	70 - 75	0
	> 75	0



Ag_MAD_Madrid_C_Le_2_1



Nivel Continuo Equivalente Vespertino. Barrio Imperial

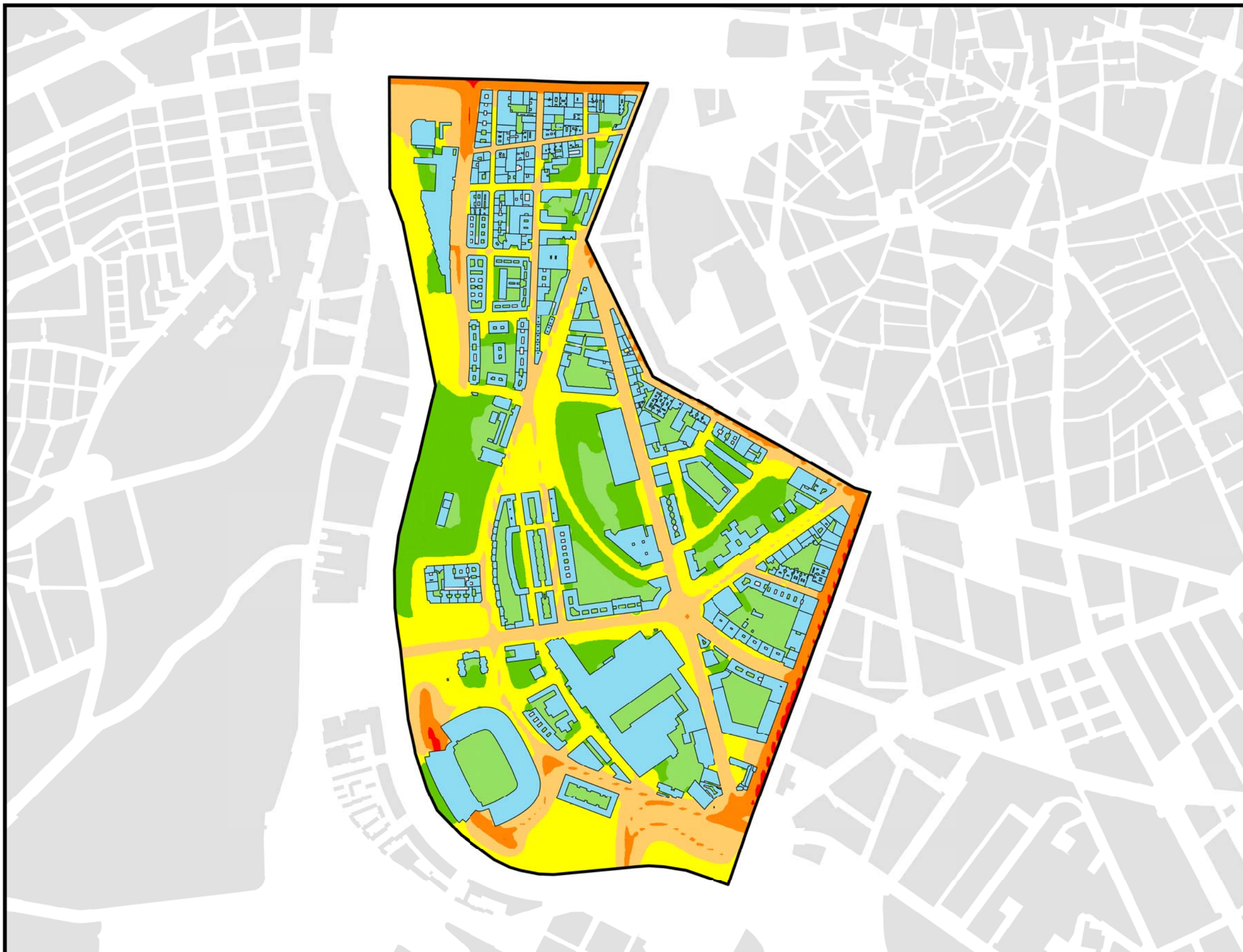
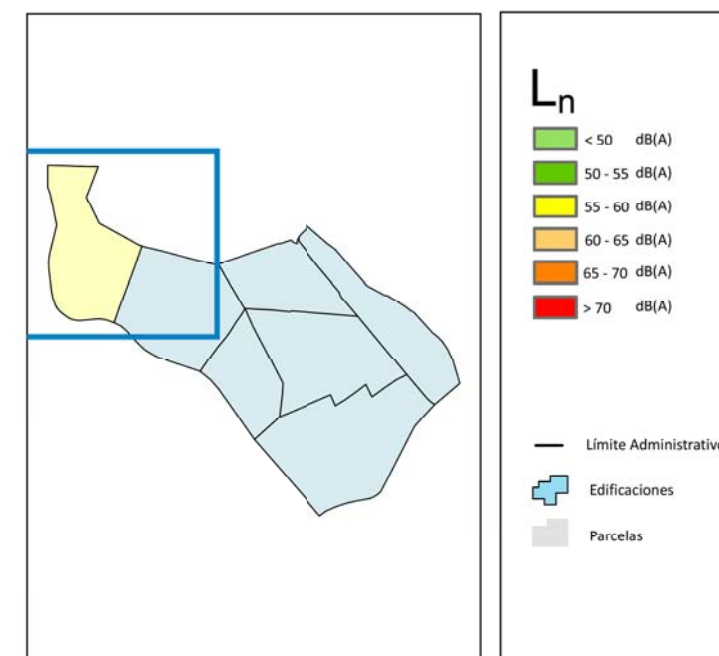
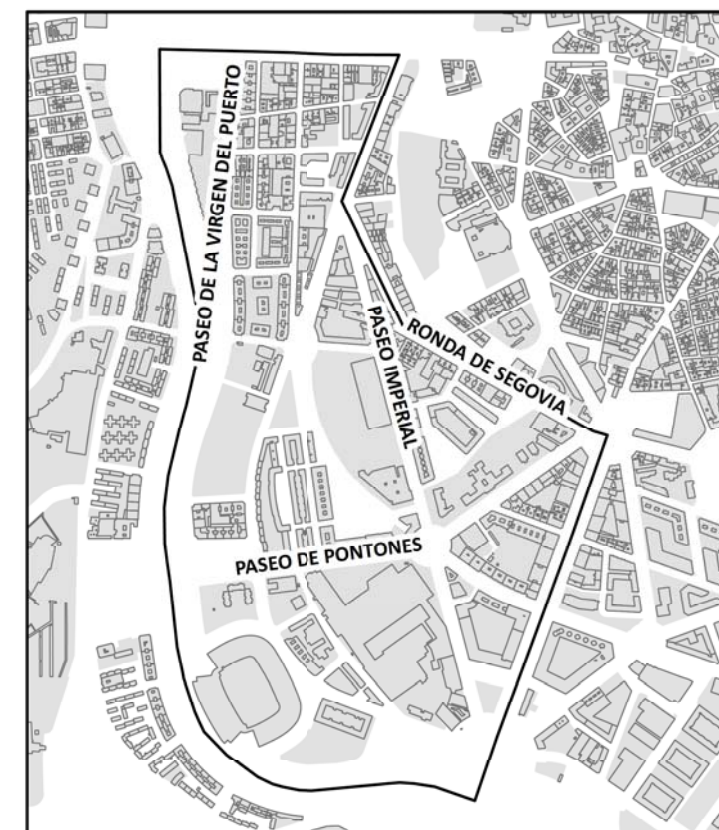


8_2R_2_1

ARGANZUELA

POBLACIÓN EXPUESTA A RANGOS DE L_n

Barrio	Rango de Exposición dBA	Nº Personas (centenas)
2.1 Imperial	< 50	150
	50 - 55	27
	55 - 60	46
	60 - 65	8
	65 - 70	0
	> 70	0



Ag_MAD_Madrid_C_Ln_2_1

8_3R_2_1



Nivel Continuo Equivalente Nocturno. Barrio Imperial

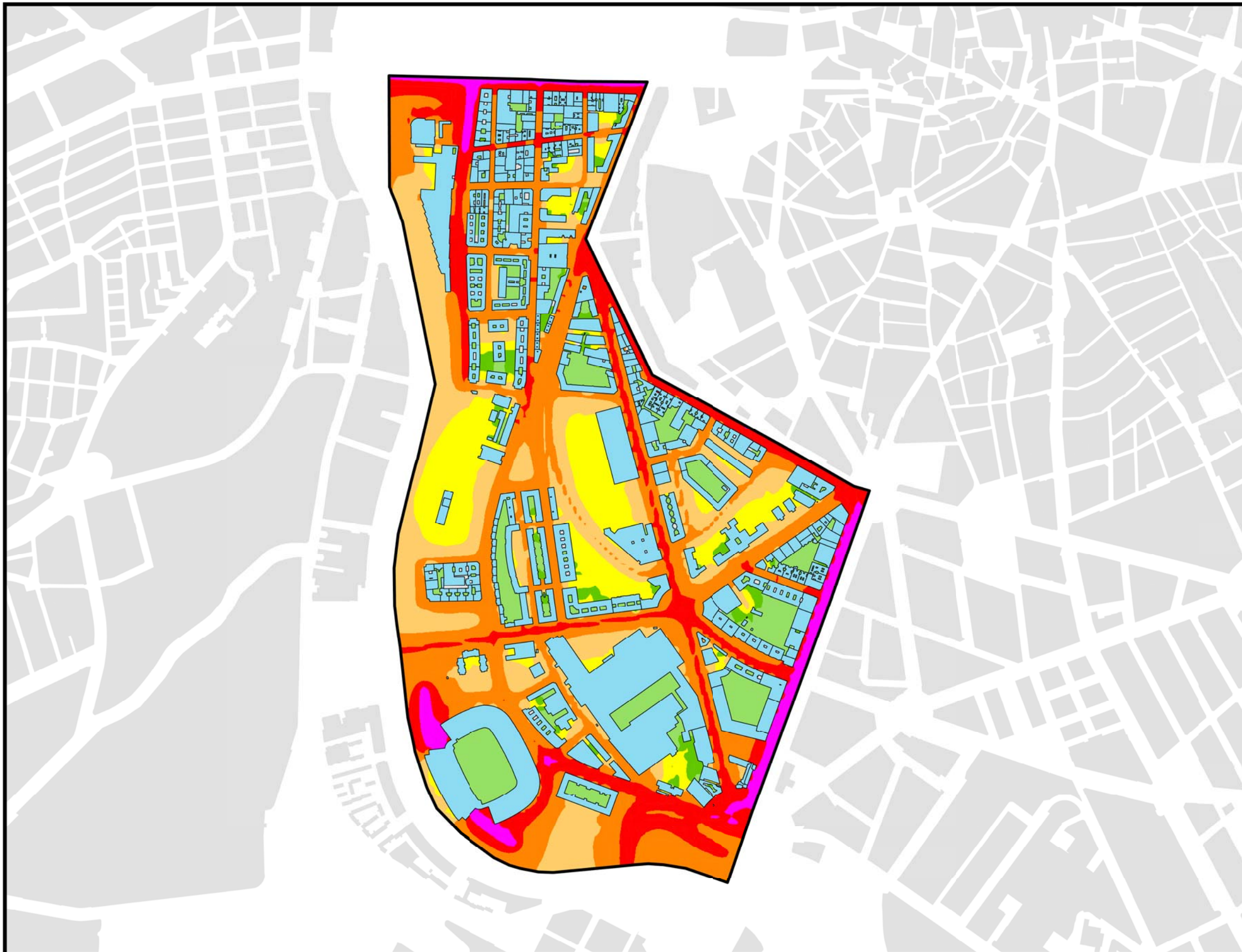
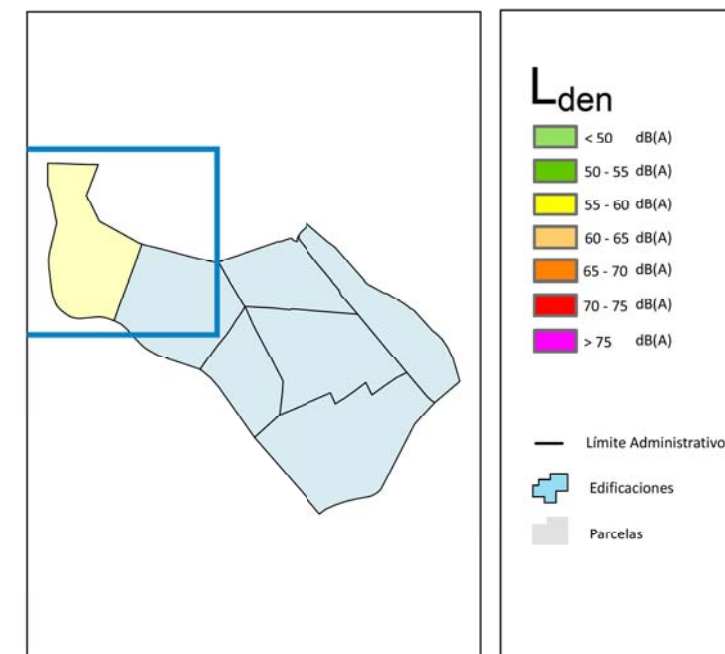
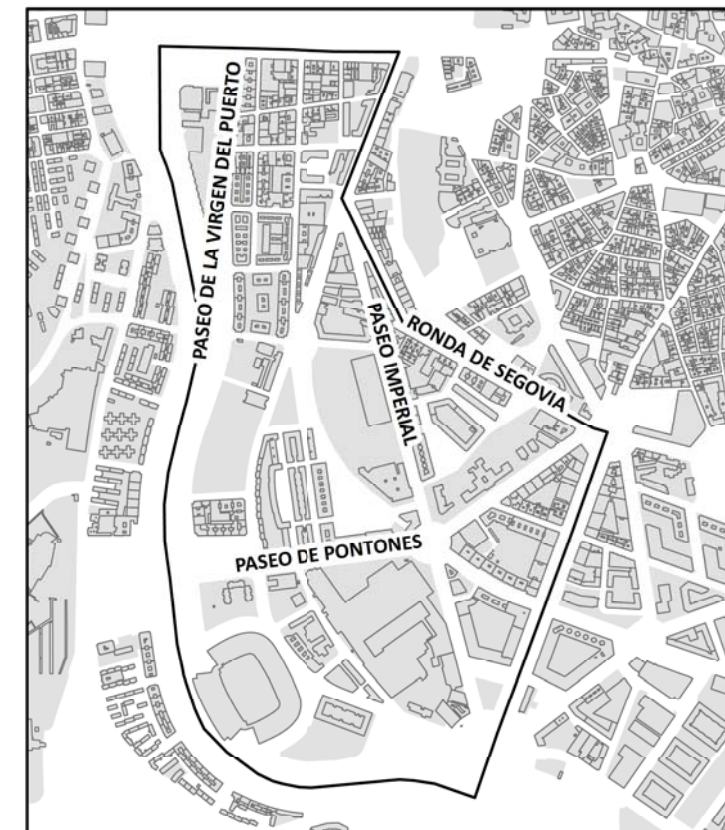




ARGANZUELA

POBLACIÓN EXPUESTA A RANGOS DE L_{den}

Barrio	Rango de Exposición dBA	Nº Personas (centenas)
2.1 Imperial	< 55	141
	55 - 60	14
	60 - 65	41
	65 - 70	30
	70 - 75	5
	> 75	0

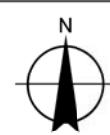


Ag_MAD_Madrid_C_Lden_2_1



8_4R_2_1

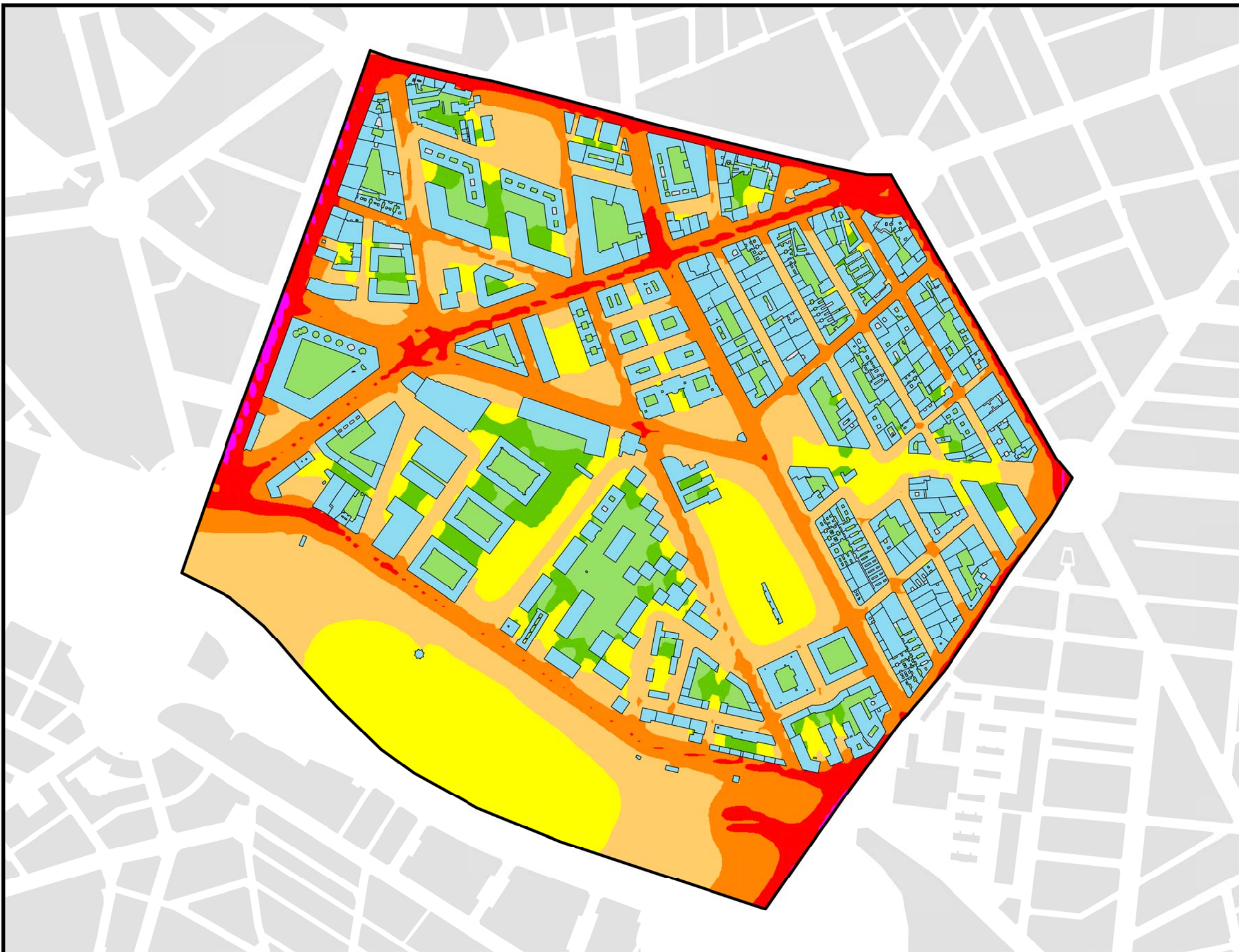
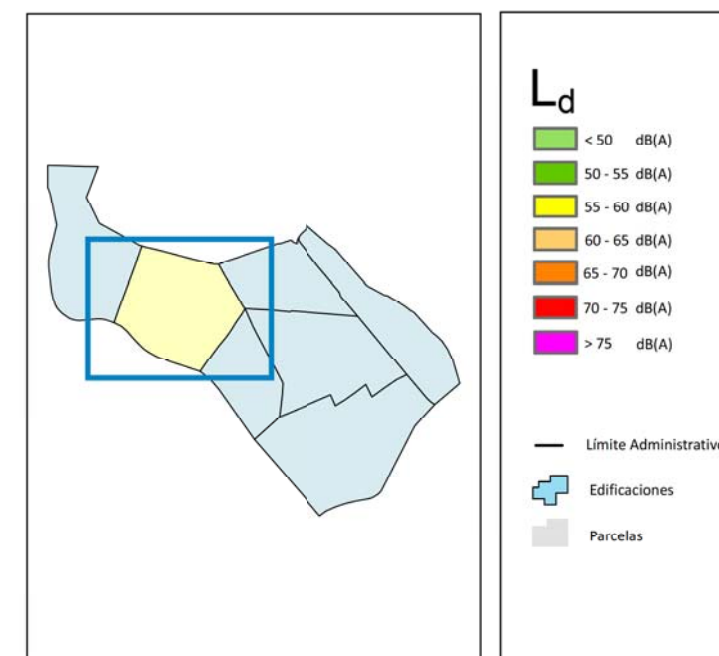
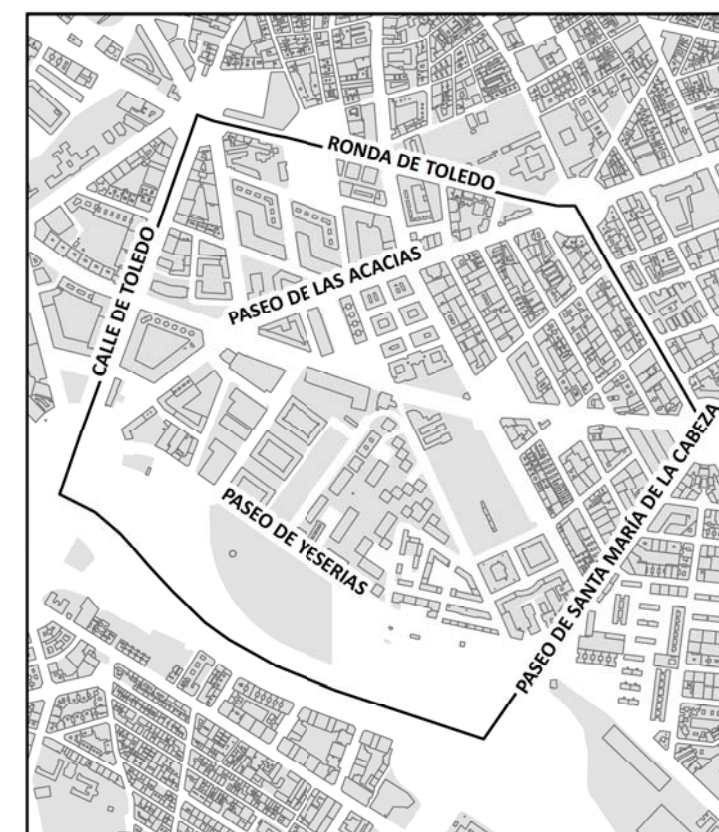
Nivel Día - Tarde - Noche. Barrio Imperial



ARGANZUELA

POBLACIÓN EXPUESTA A RANGOS DE L_d

Barrio	Rango de Exposición dBA	Nº Personas (centenas)
2.2 Acacias	< 55	226
	55 - 60	59
	60 - 65	75
	65 - 70	15
	70 - 75	1
	> 75	0




Ag_MAD_Madrid_C_Ld_2_2

8_1R_2_2



Nivel Continuo Equivalente Diurno. Barrio Acacias

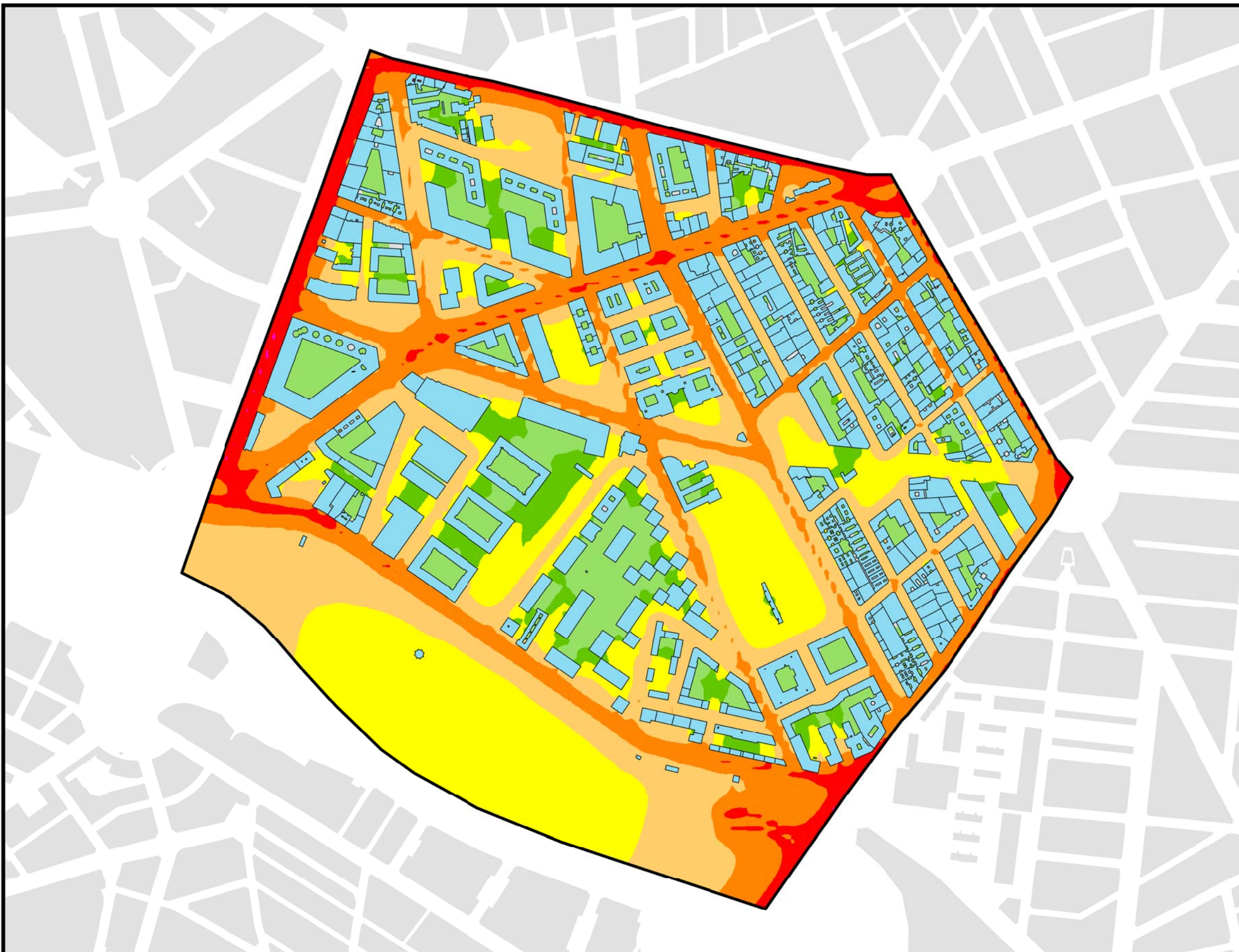
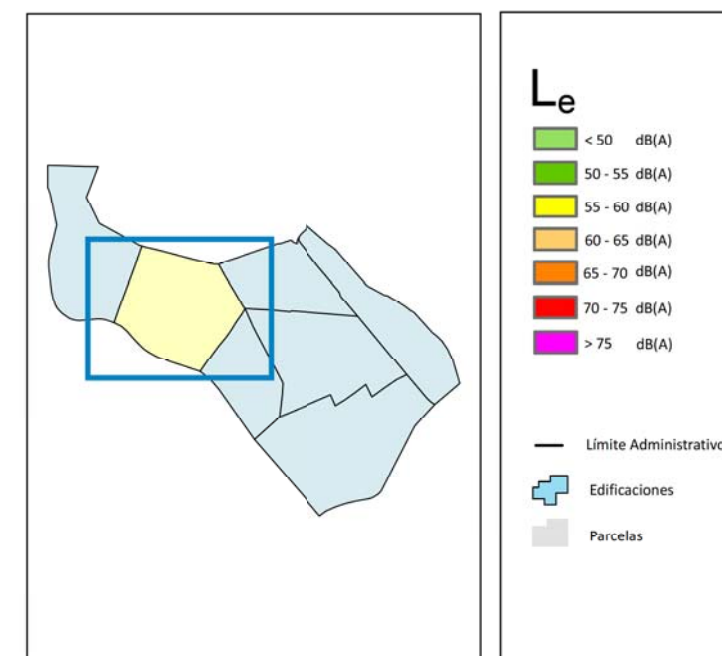
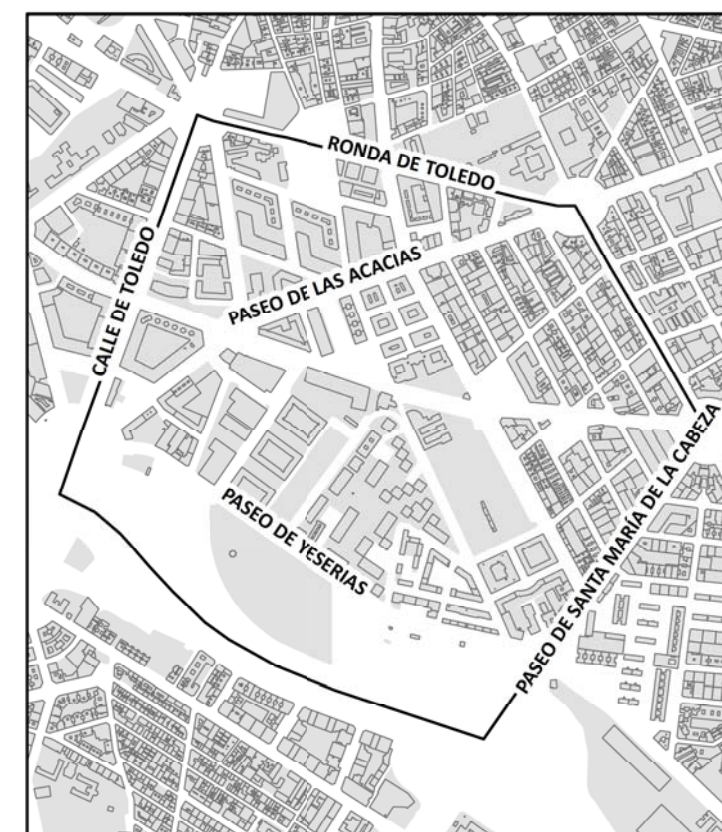




ARGANZUELA

POBLACIÓN EXPUESTA A RANGOS DE L_e

Barrio	Rango de Exposición dBA	Nº Personas (centenas)
2.2 Acacias	< 55	231
	55 - 60	69
	60 - 65	65
	65 - 70	9
	70 - 75	0
	> 75	0




Ag_MAD_Madrid_C_Le_2_2

8_2R_2_2



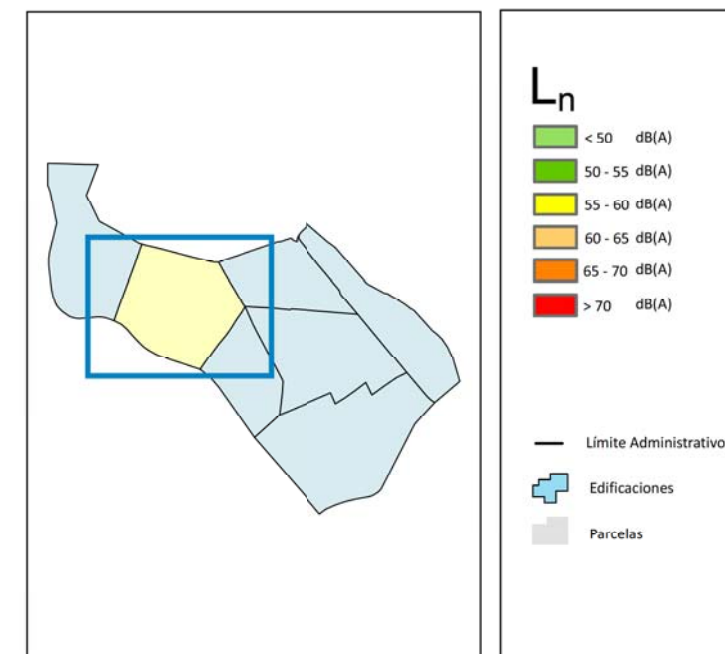
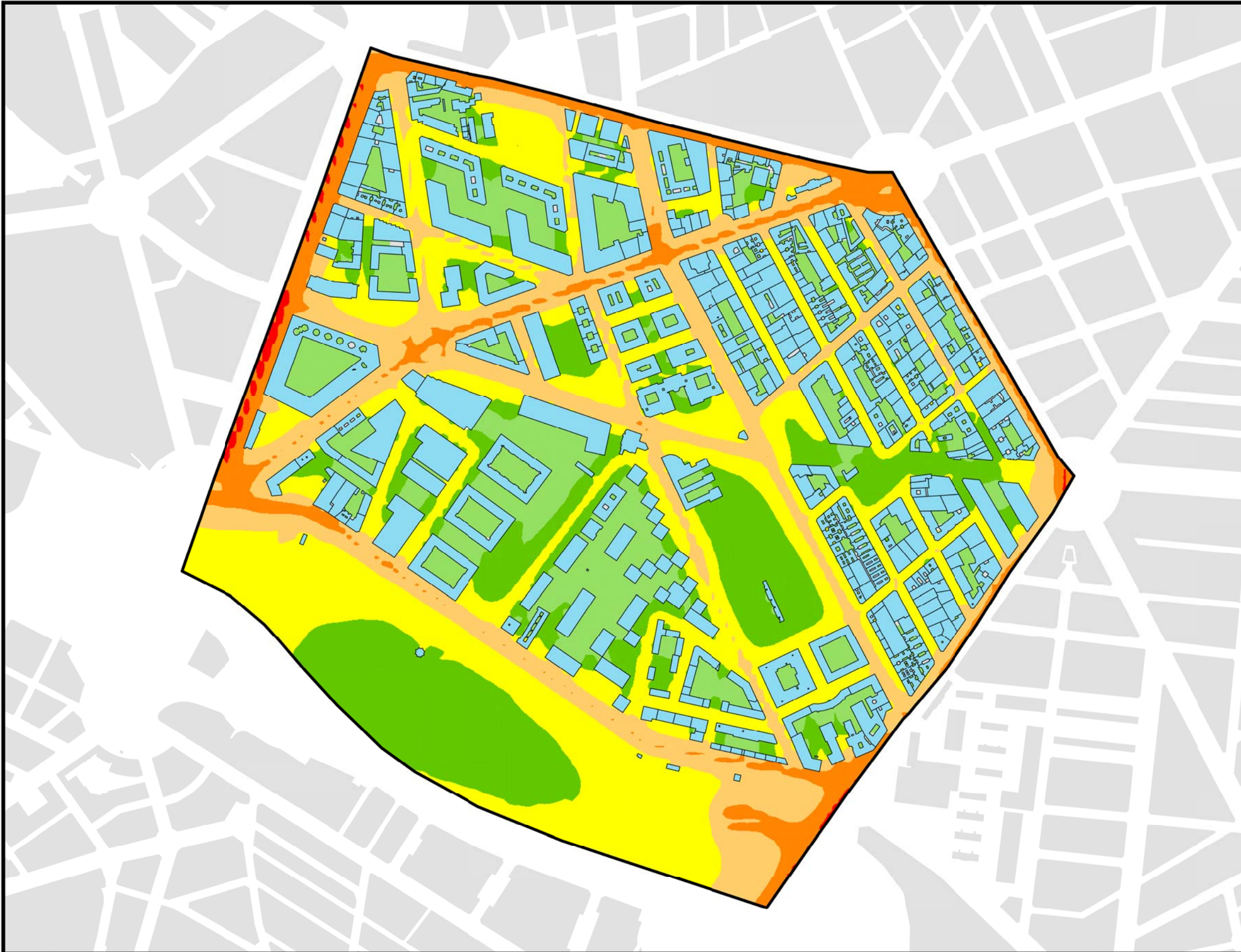
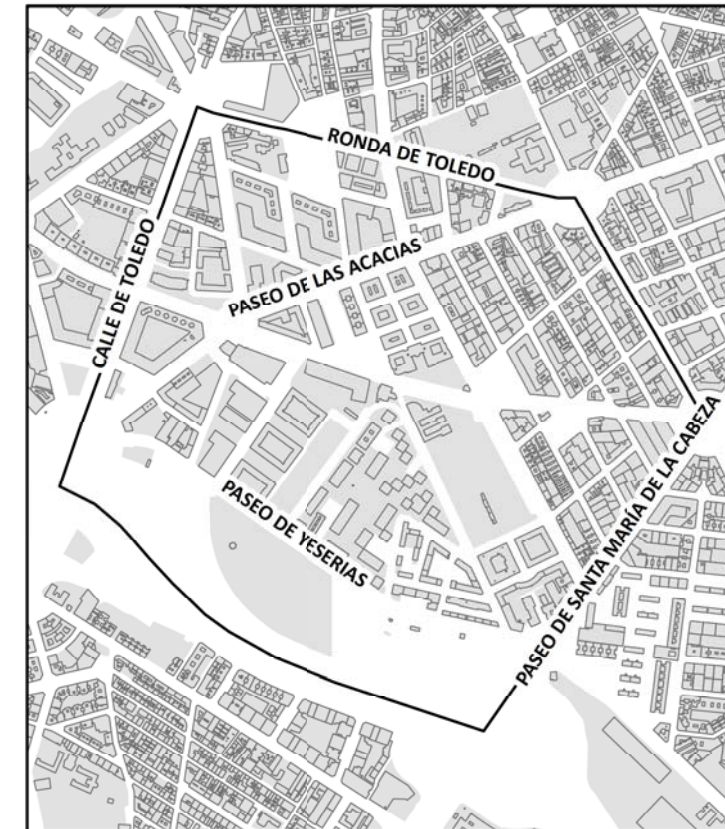
Nivel Continuo Equivalente Vespertino. Barrio Acacias



ARGANZUELA

POBLACIÓN EXPUESTA A RANGOS DE L_n

Barrio	Rango de Exposición dBA	Nº Personas (centenas)
2.2 Acacias	< 50	230
	50 - 55	69
	55 - 60	61
	60 - 65	14
	65 - 70	1
	> 70	0

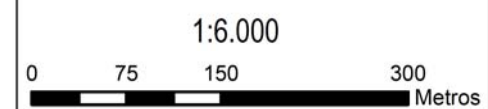


Ag_MAD_Madrid_C_Ln_2_2

8_3R_2_2



Nivel Continuo Equivalente Nocturno. Barrio Acacias

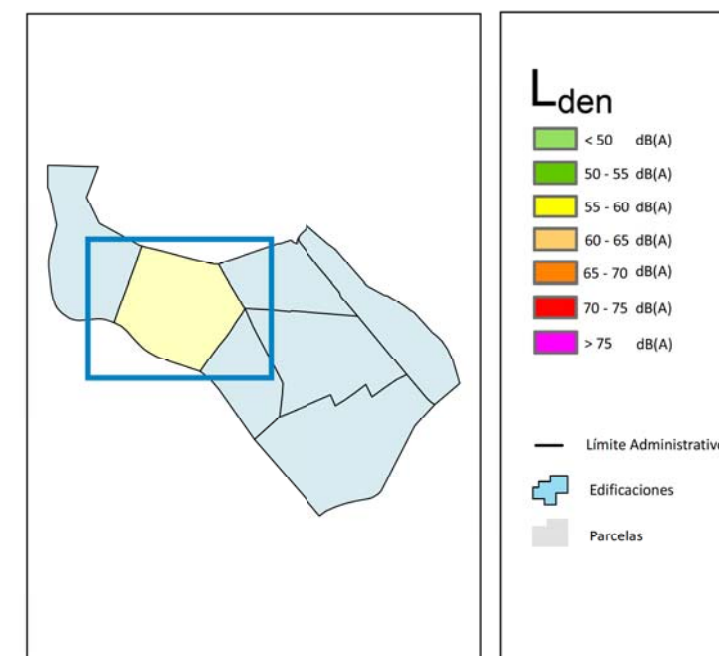
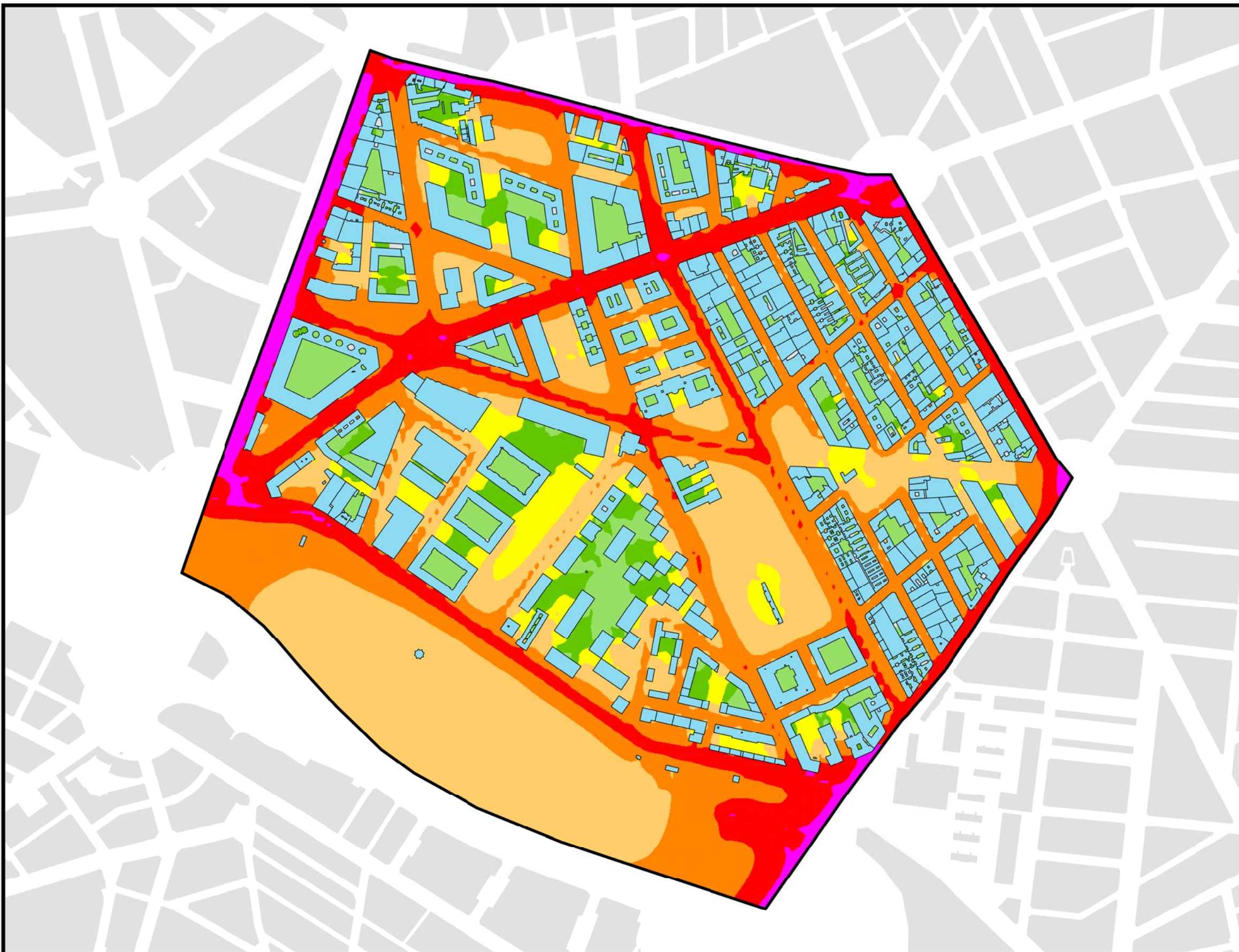
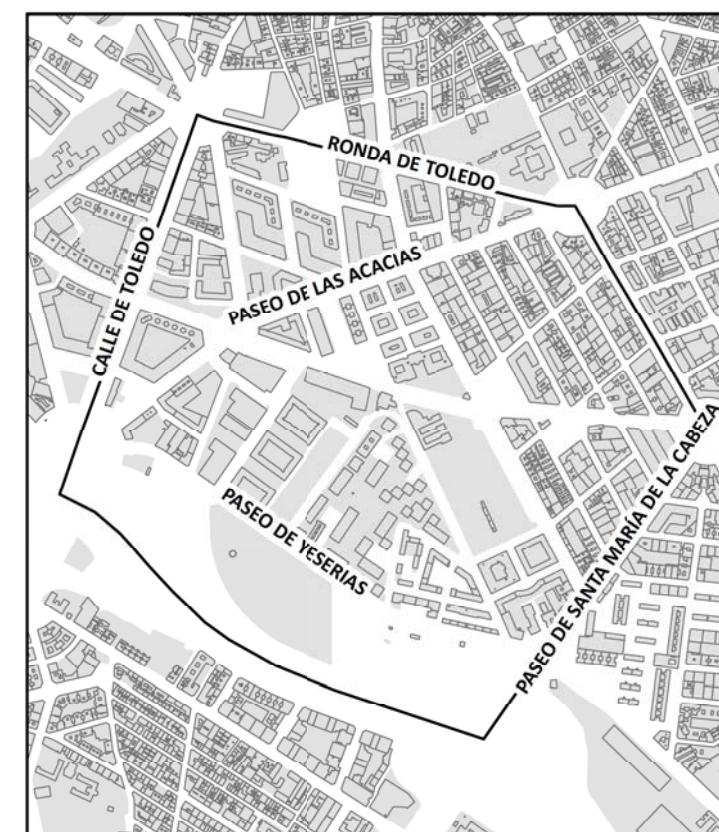




ARGANZUELA

POBLACIÓN EXPUESTA A RANGOS DE L_{den}

Barrio	Rango de Exposición dBA	Nº Personas (centenas)
2.2 Acacias	< 55	207
	55 - 60	37
	60 - 65	81
	65 - 70	43
	70 - 75	6
	> 75	0



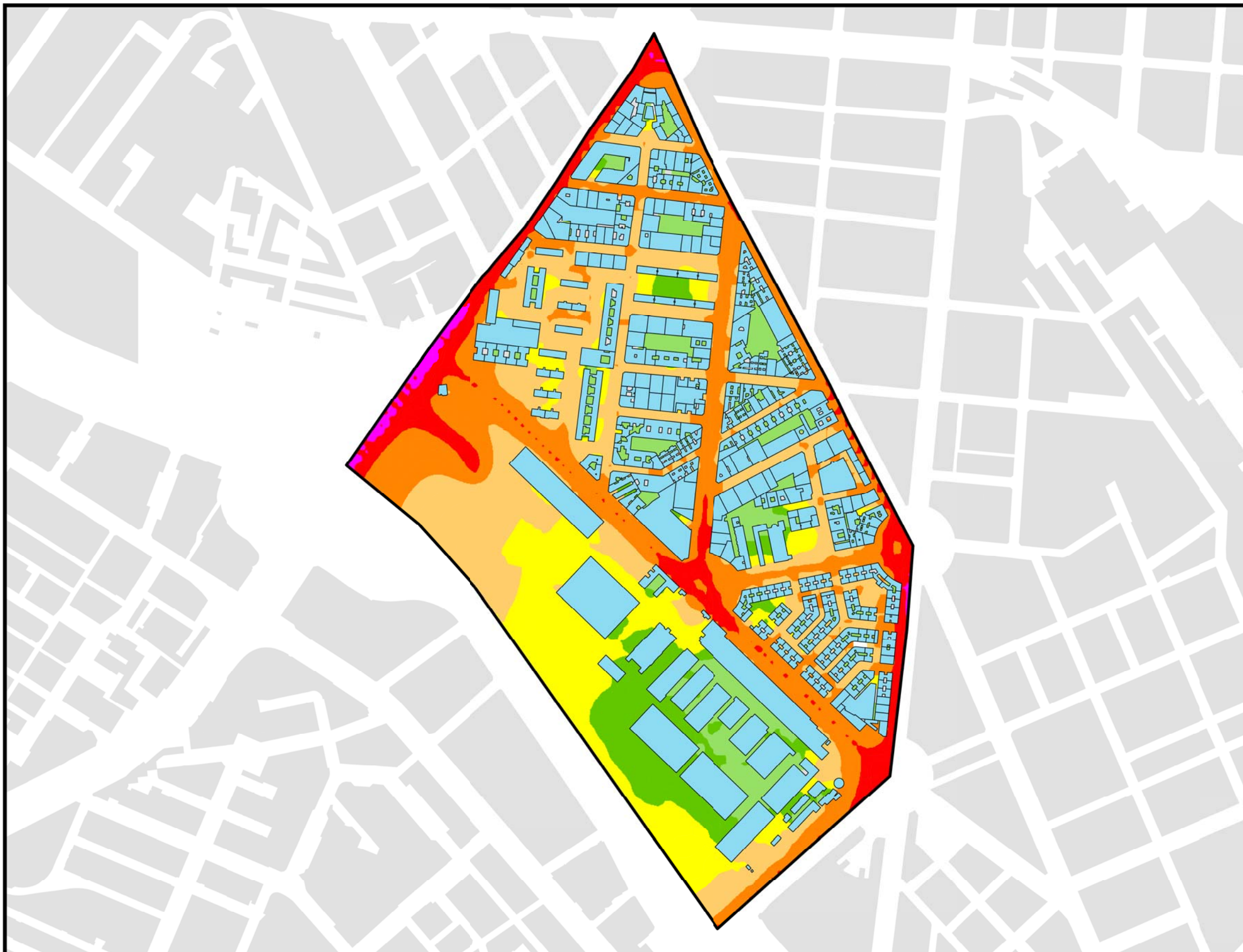
Ag_MAD_Madrid_C_Lden_2_2



Nivel Continuo Equivalente Día - Tarde - Noche. Barrio Acacias



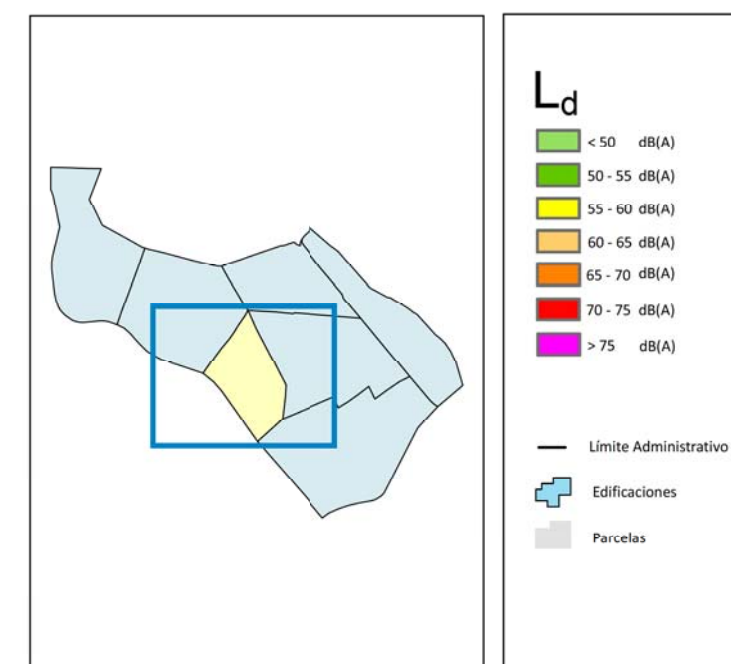
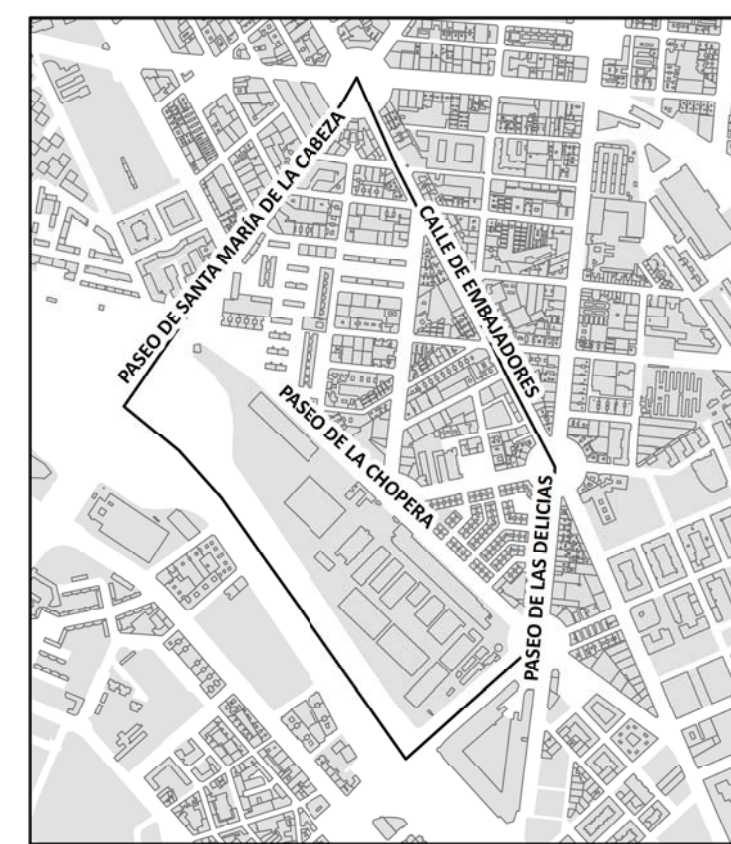
8_4R_2_2



ARGANZUELA

POBLACIÓN EXPUESTA A RANGOS DE L_d

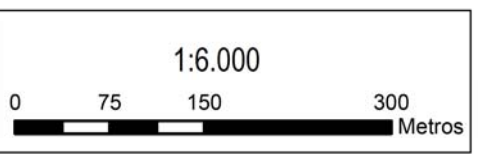
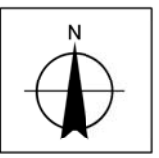
Barrio	Rango de Exposición dBA	Nº Personas (centenas)
2.3 Chopera	< 55	134
	55 - 60	22
	60 - 65	40
	65 - 70	7
	70 - 75	0
	> 75	0



Ag_MAD_Madrid_C_Ld_2_3
8_1R_2_3

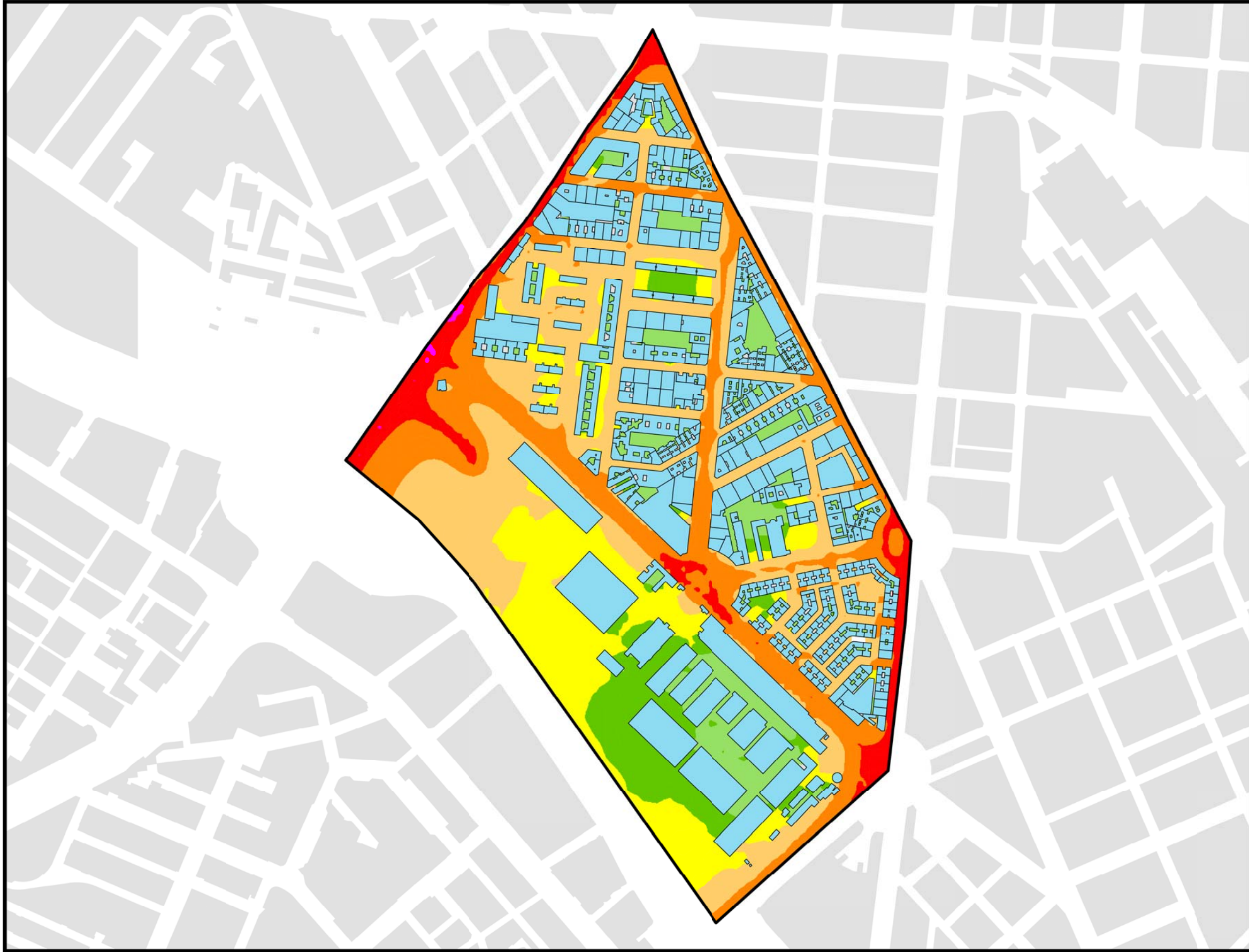


Nivel Continuo Equivalente Diurno. Barrio Chopera





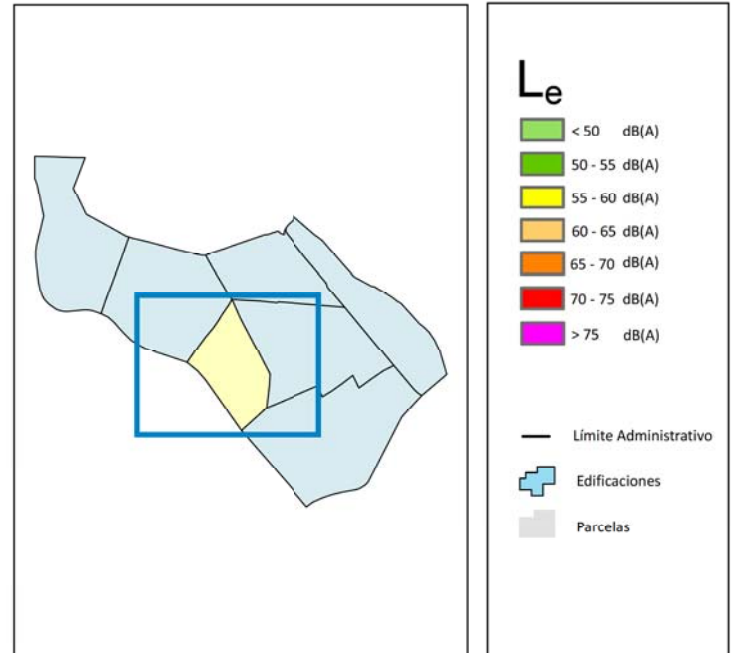
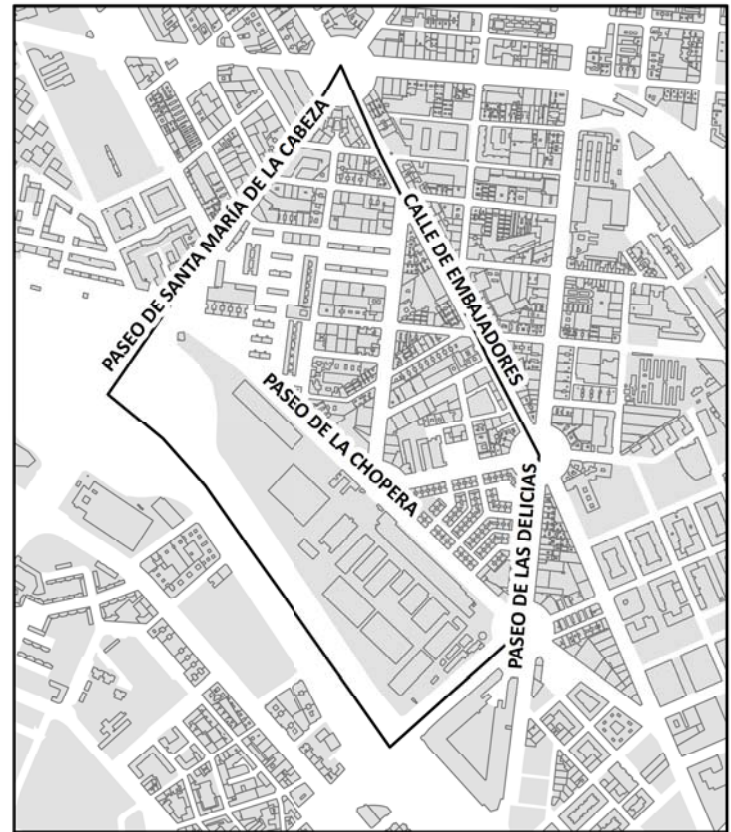
MAPA ESTRATÉGICO DE RUIDO DE MADRID 2011



ARGANZUELA

POBLACIÓN EXPUESTA A RANGOS DE L_e

Barrio	Rango de Exposición dBA	Nº Personas (centenas)
2.3 Chopera	< 55	136
	55 - 60	27
	60 - 65	36
	65 - 70	5
	70 - 75	0
	> 75	0

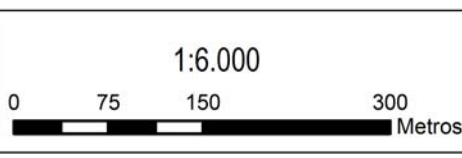
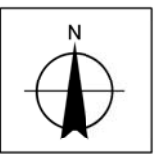


Ag_MAD_Madrid_C_Le_2_3

8_2R_2_3



Nivel Continuo Equivalente Vespertino. Barrio Chopera

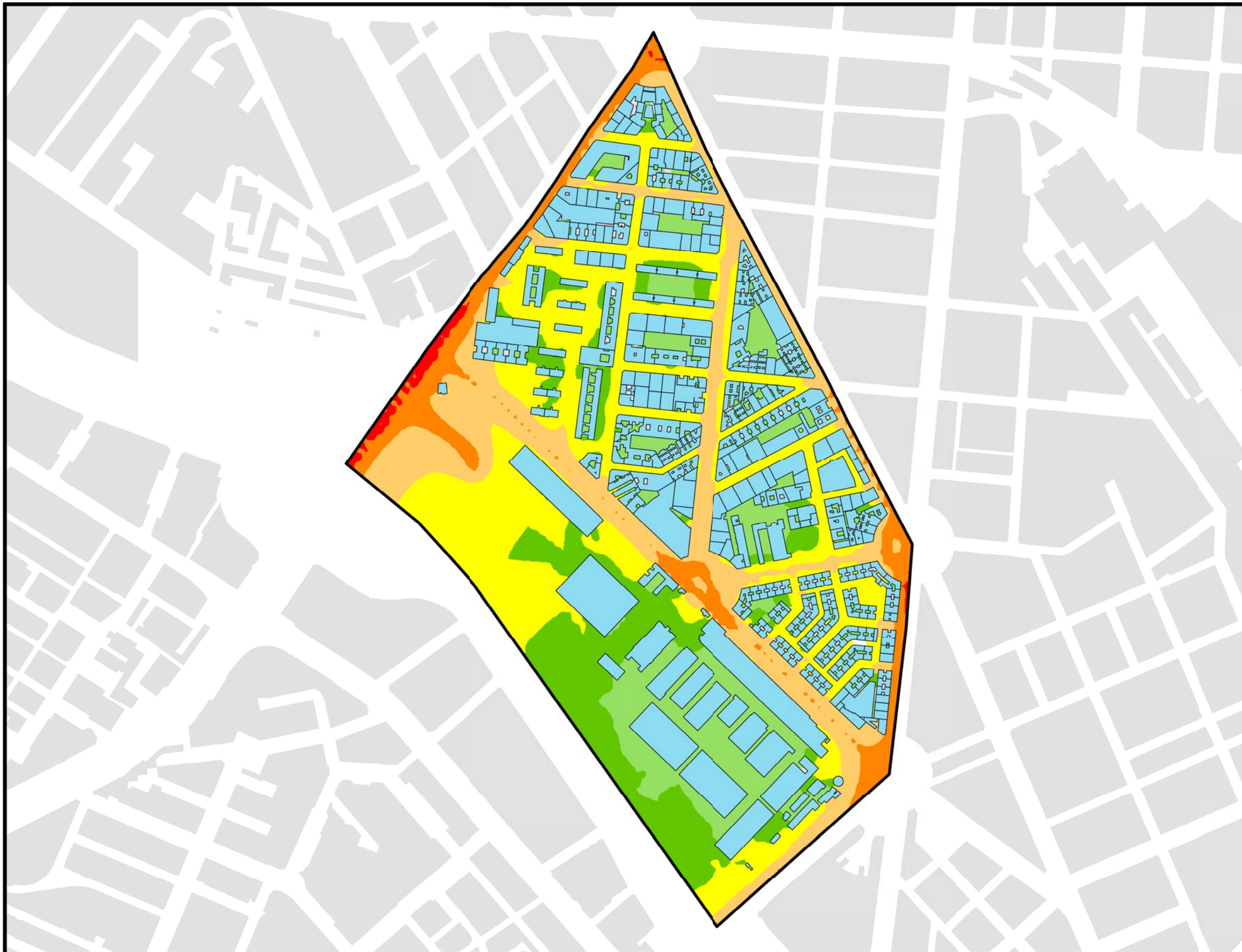
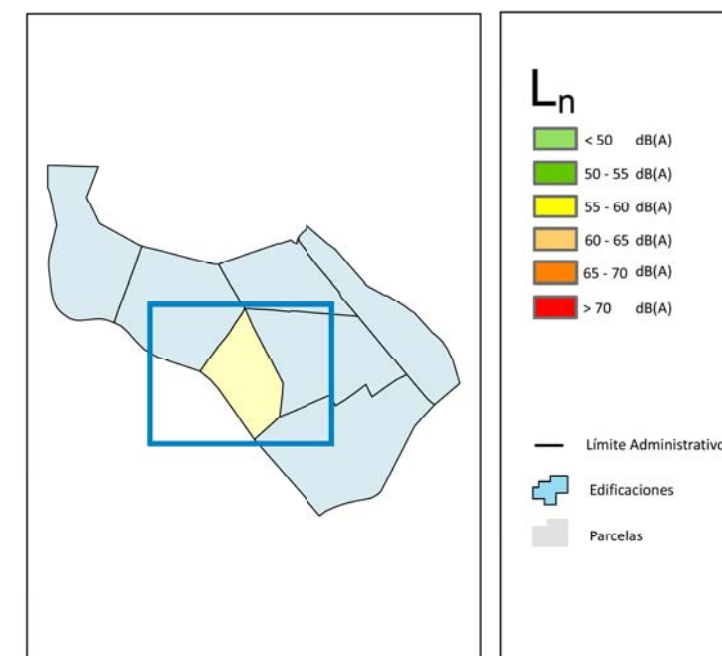
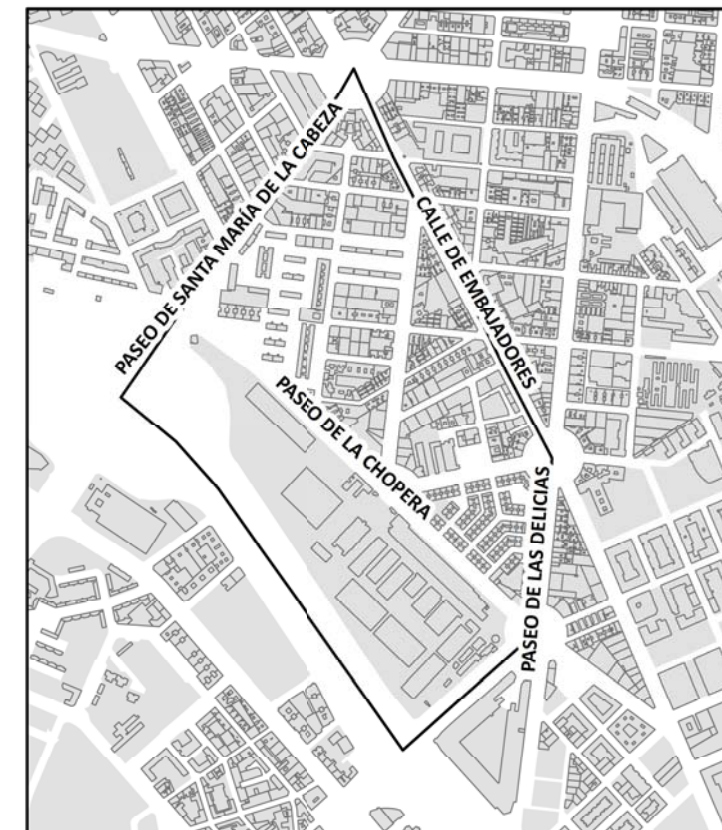




ARGANZUELA

POBLACIÓN EXPUESTA A RANGOS DE L_n

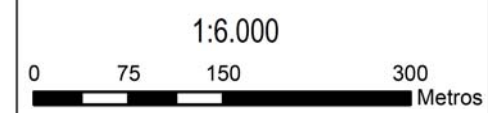
Barrio	Rango de Exposición dBA	Nº Personas (centenas)
2.3 Chopera	< 50	136
	50 - 55	29
	55 - 60	33
	60 - 65	6
	65 - 70	0
	> 70	0



Ag_MAD_Madrid_C_Ln_2_3



Nivel Continuo Equivalente Nocturno. Barrio Chopera



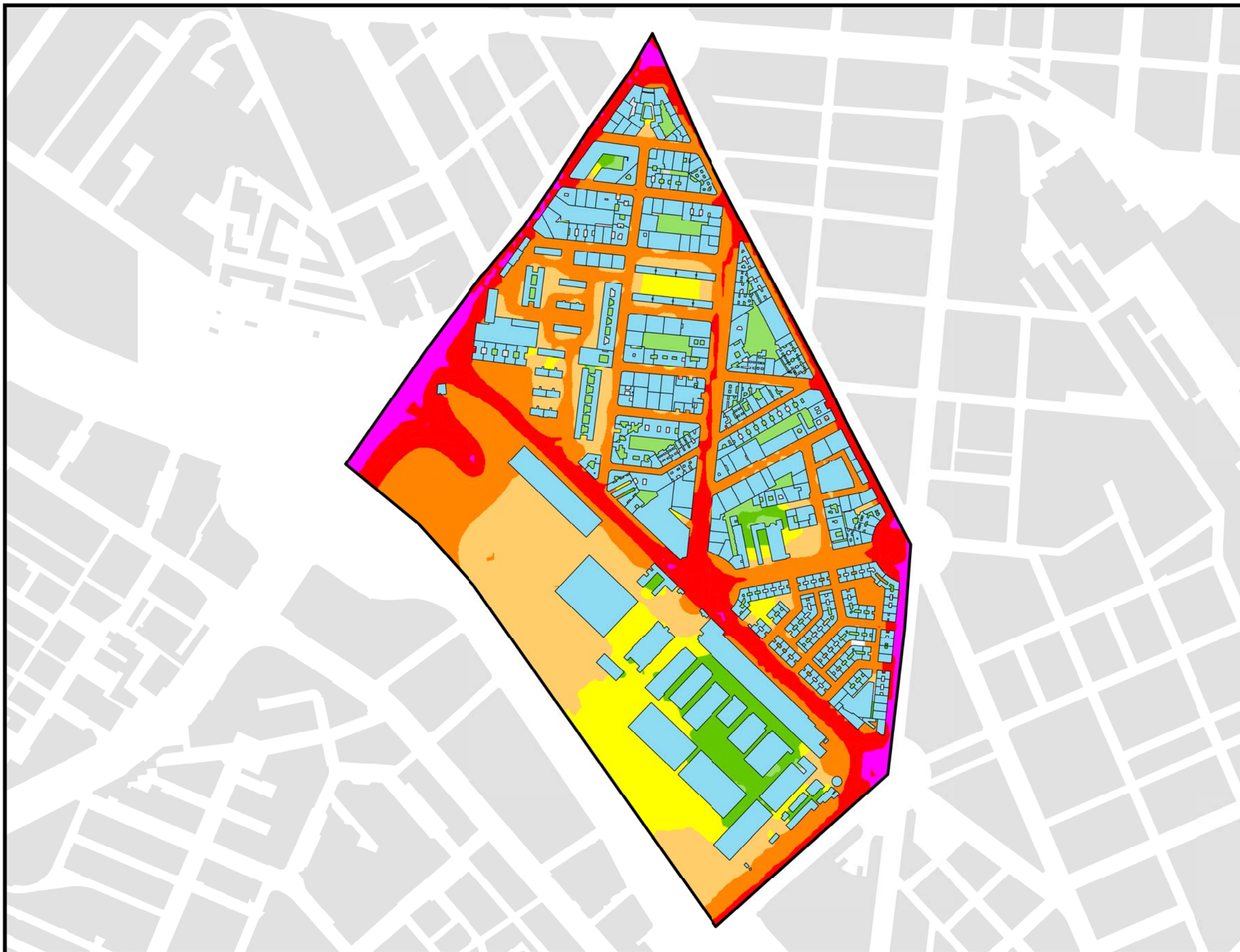
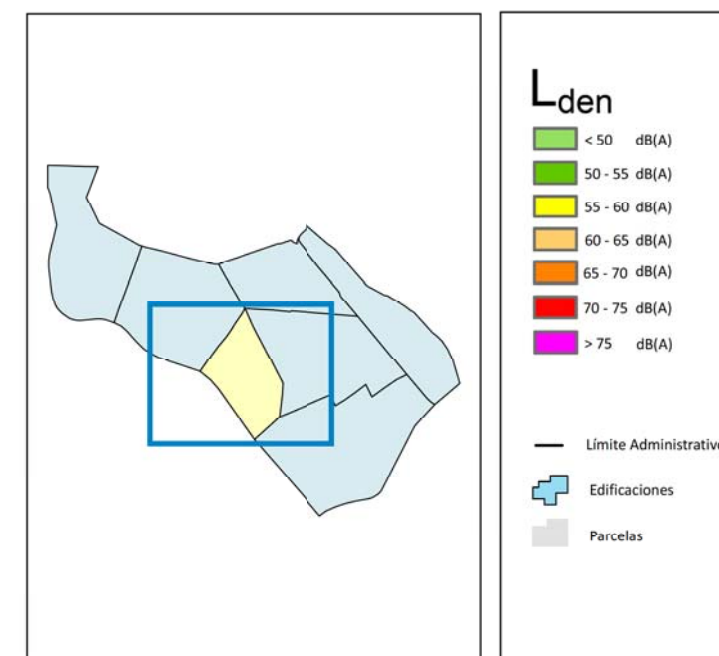
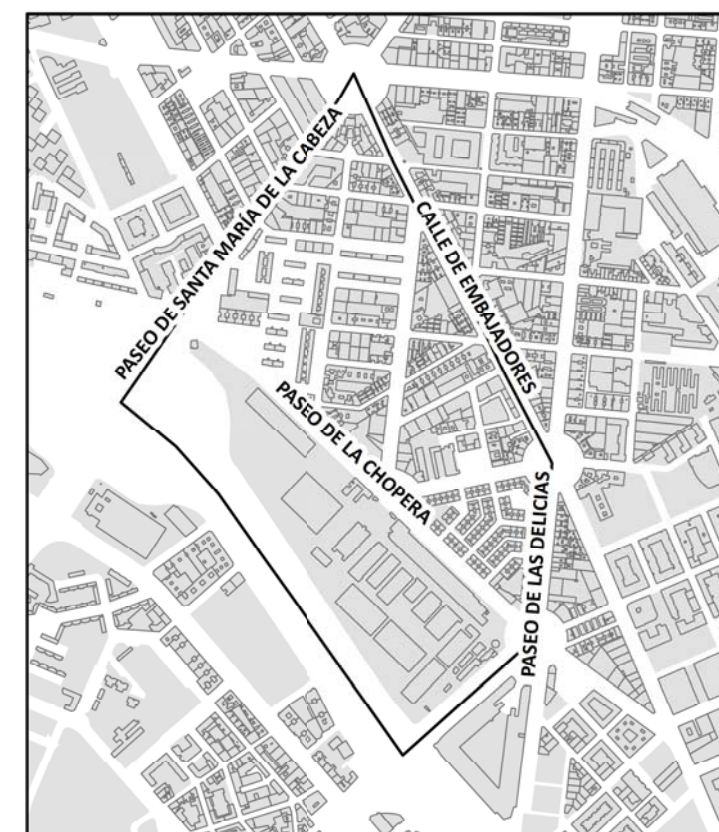
8_3R_2_3



ARGANZUELA

POBLACIÓN EXPUESTA A RANGOS DE L_{den}

Barrio	Rango de Exposición dBA	Nº Personas (centenas)
2.3 Chopera	< 55	131
	55 - 60	10
	60 - 65	44
	65 - 70	16
	70 - 75	2
	> 75	0



Ag_MAD_Madrid_C_Lden_2_3



Nivel Día - Tarde - Noche. Barrio Chopera



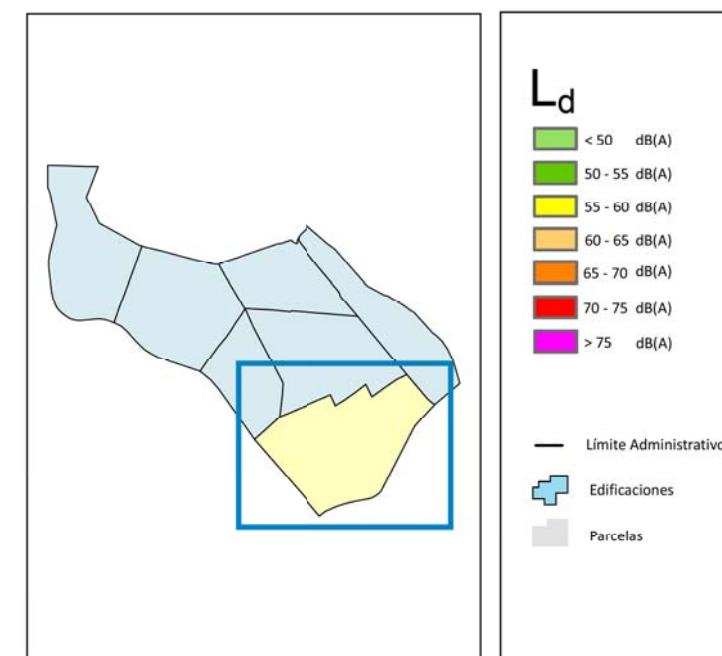
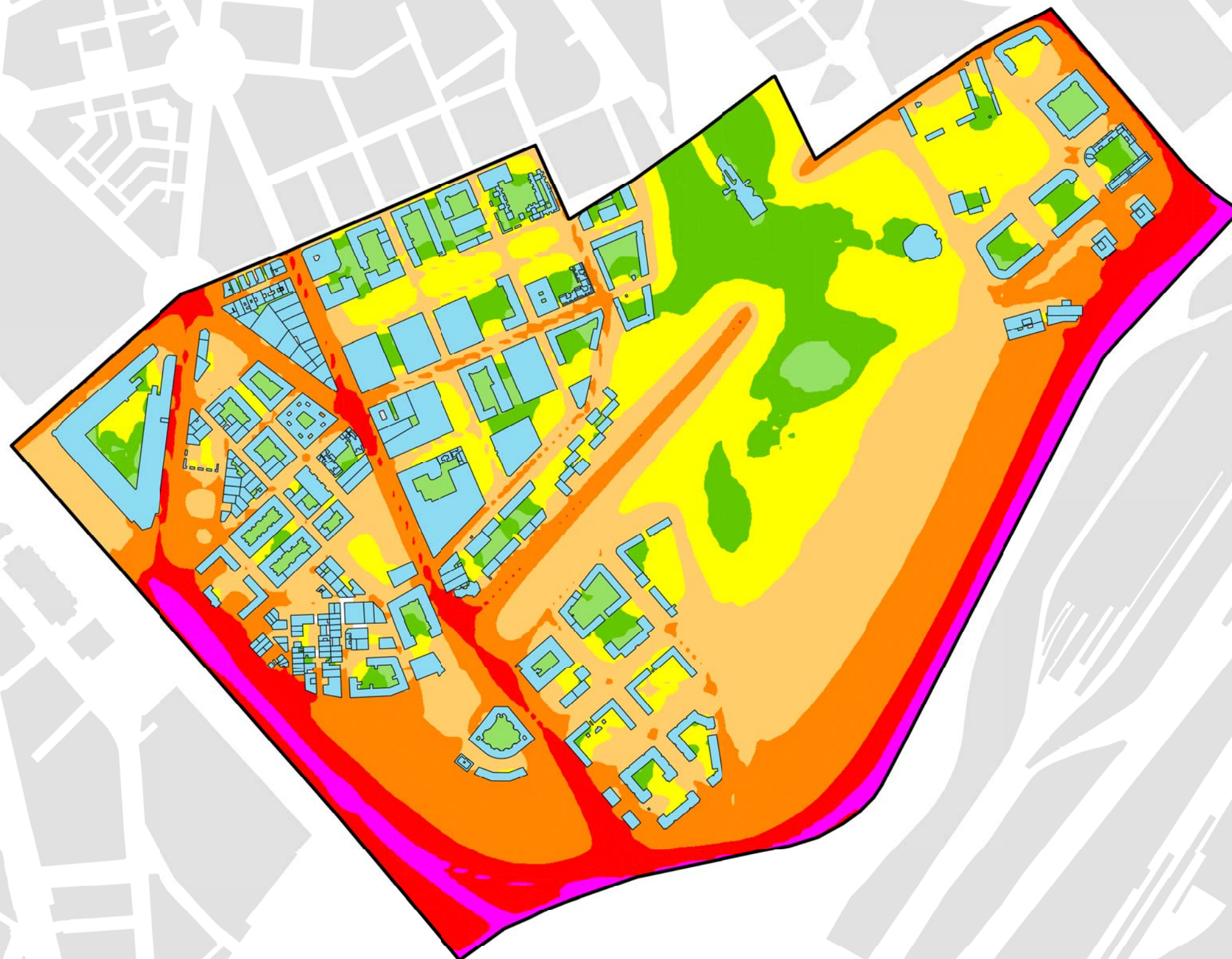
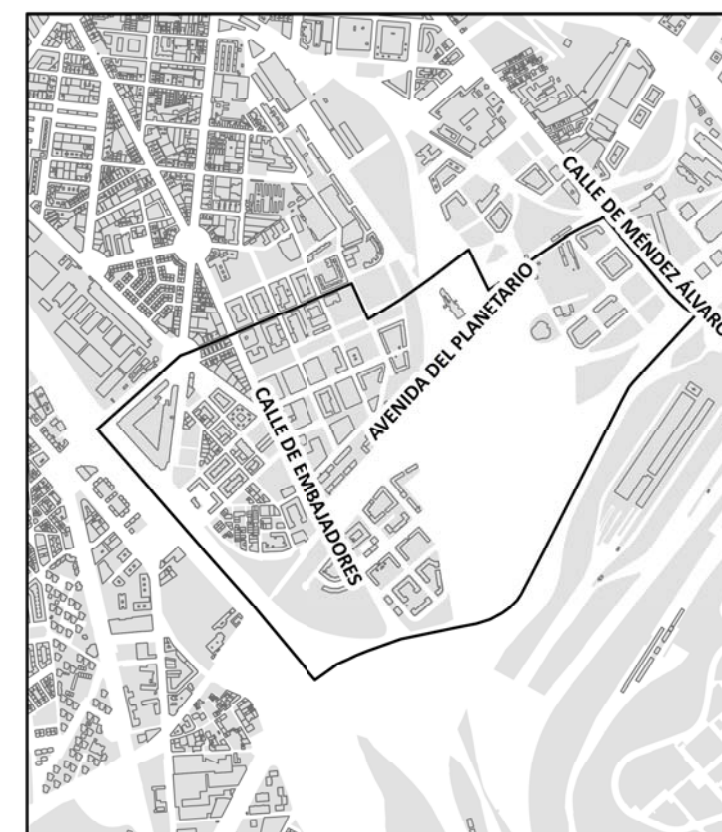
8_4R_2_3



ARGANZUELA

POBLACIÓN EXPUESTA A RANGOS DE L_d

Barrio	Rango de Exposición dBA	Nº Personas (centenas)
2.4 Legazpi	< 55	77
	55 - 60	47
	60 - 65	41
	65 - 70	6
	70 - 75	0
	> 75	0



Ag_MAD_Madrid_C_Ld_2_4




8_1R_2_4

Nivel Continuo Equivalente Diurno. Barrio Legazpi



1:7.000

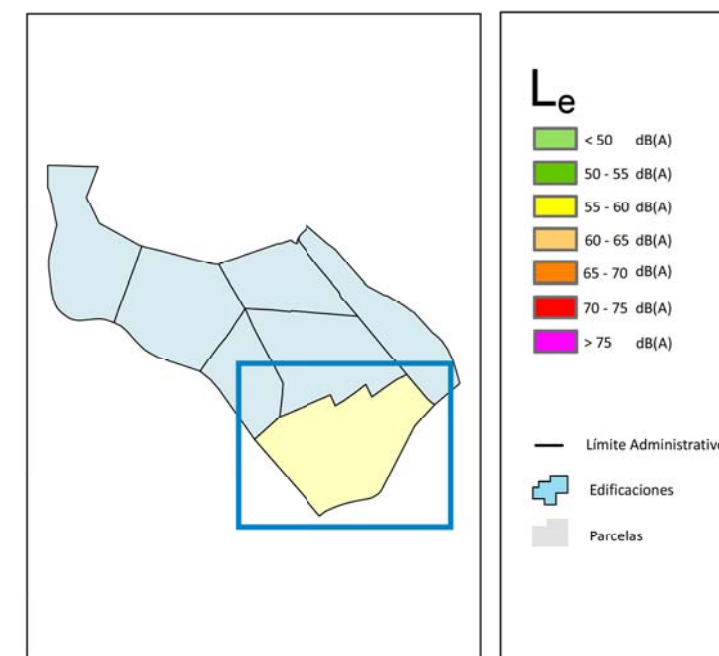
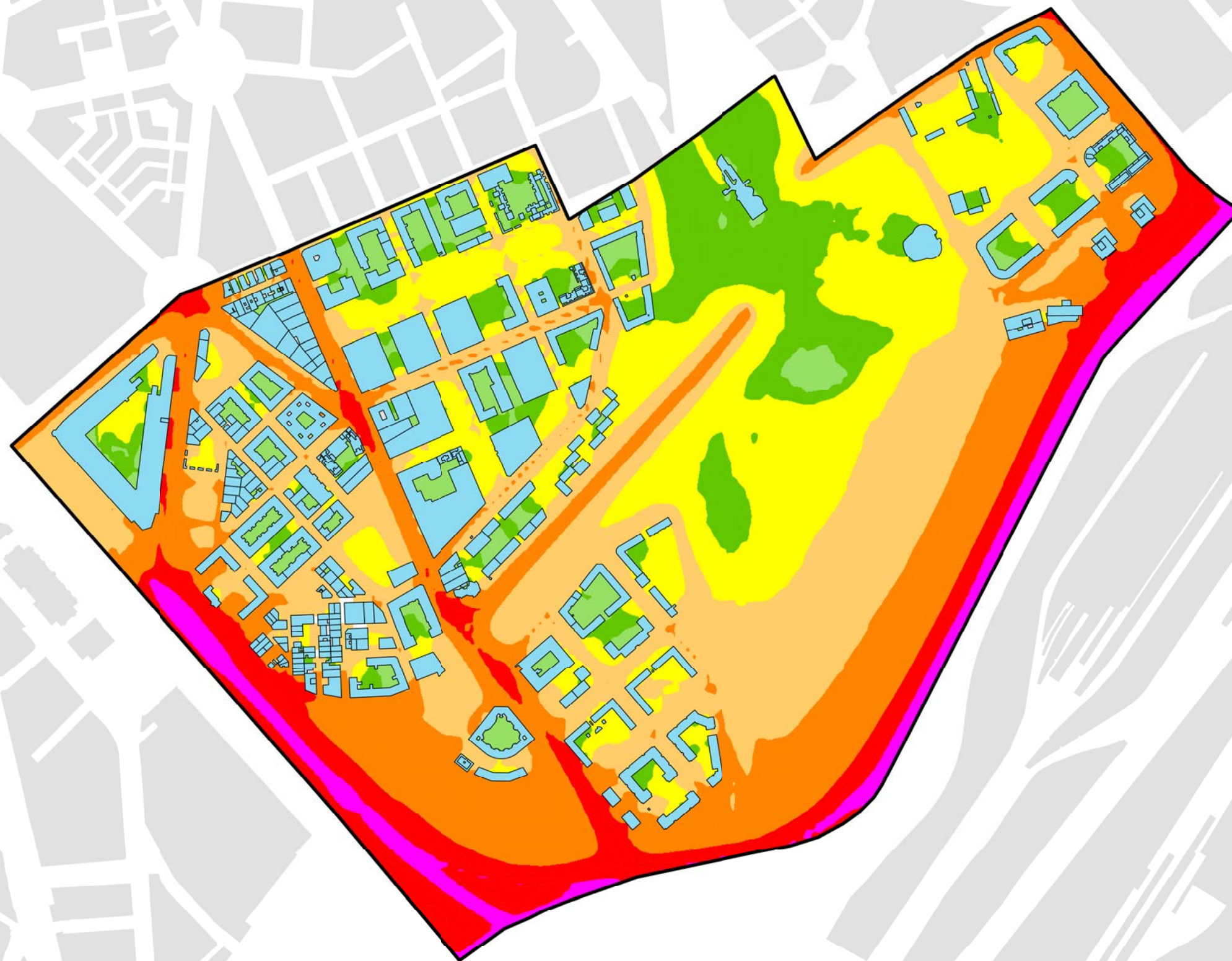
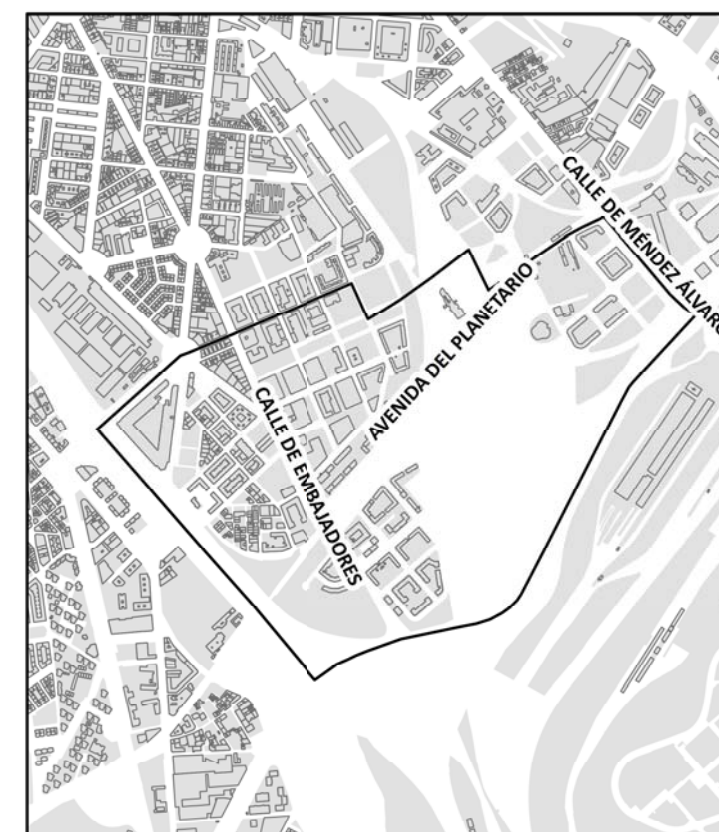




ARGANZUELA

POBLACIÓN EXPUESTA A RANGOS DE L_e

Barrio	Rango de Exposición dBA	Nº Personas (centenas)
2.4 Legazpi	< 55	81
	55 - 60	49
	60 - 65	37
	65 - 70	3
	70 - 75	0
	> 75	0




Ag_MAD_Madrid_C_Le_2_4



Nivel Continuo Equivalente Vespertino. Barrio Legazpi



1:7.000

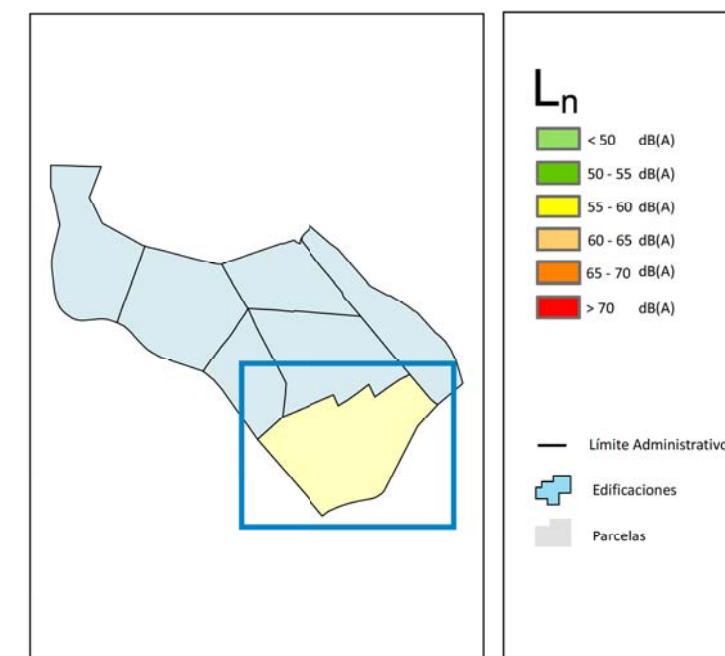
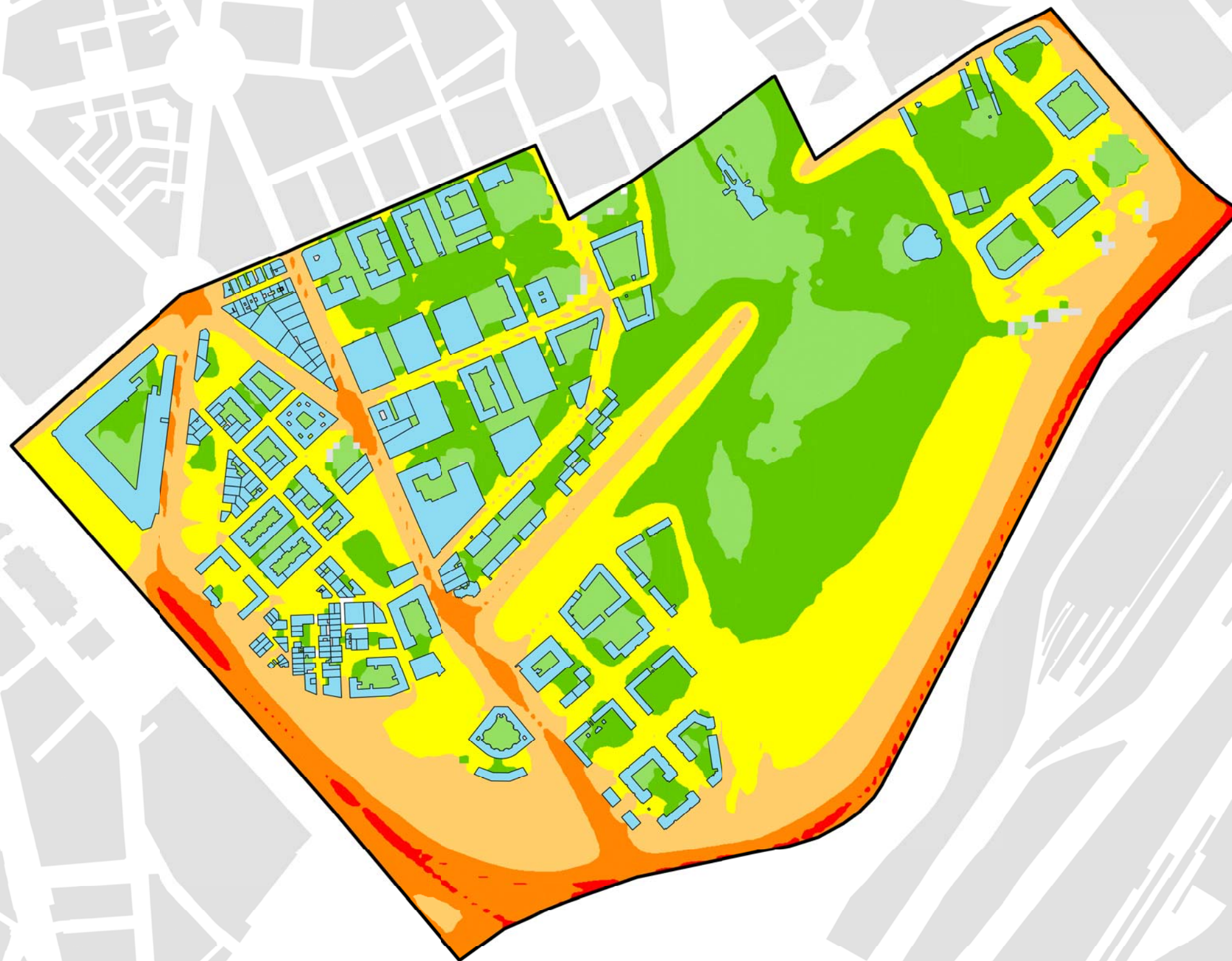
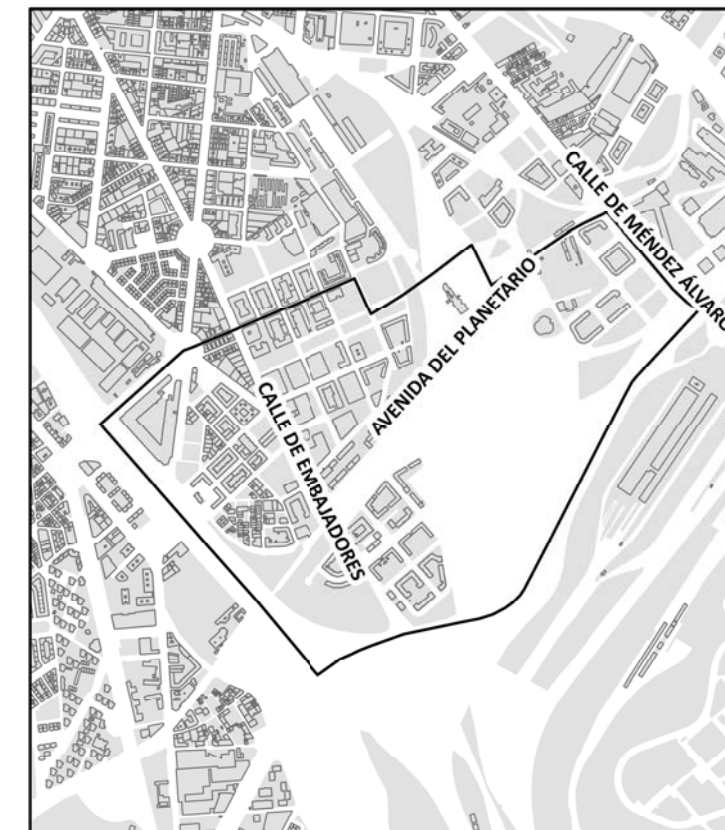


8_2R_2_4

ARGANZUELA

POBLACIÓN EXPUESTA A RANGOS DE L_n

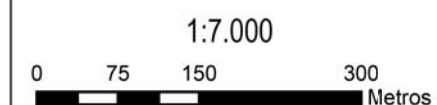
Barrio	Rango de Exposición dBA	Nº Personas (centenas)
2.4 Legazpi	< 50	83
	50 - 55	49
	55 - 60	35
	60 - 65	3
	65 - 70	0
	> 70	0



Ag_MAD_Madrid_C_Ln_2_4



Nivel Continuo Equivalente Nocturno. Barrio Legazpi



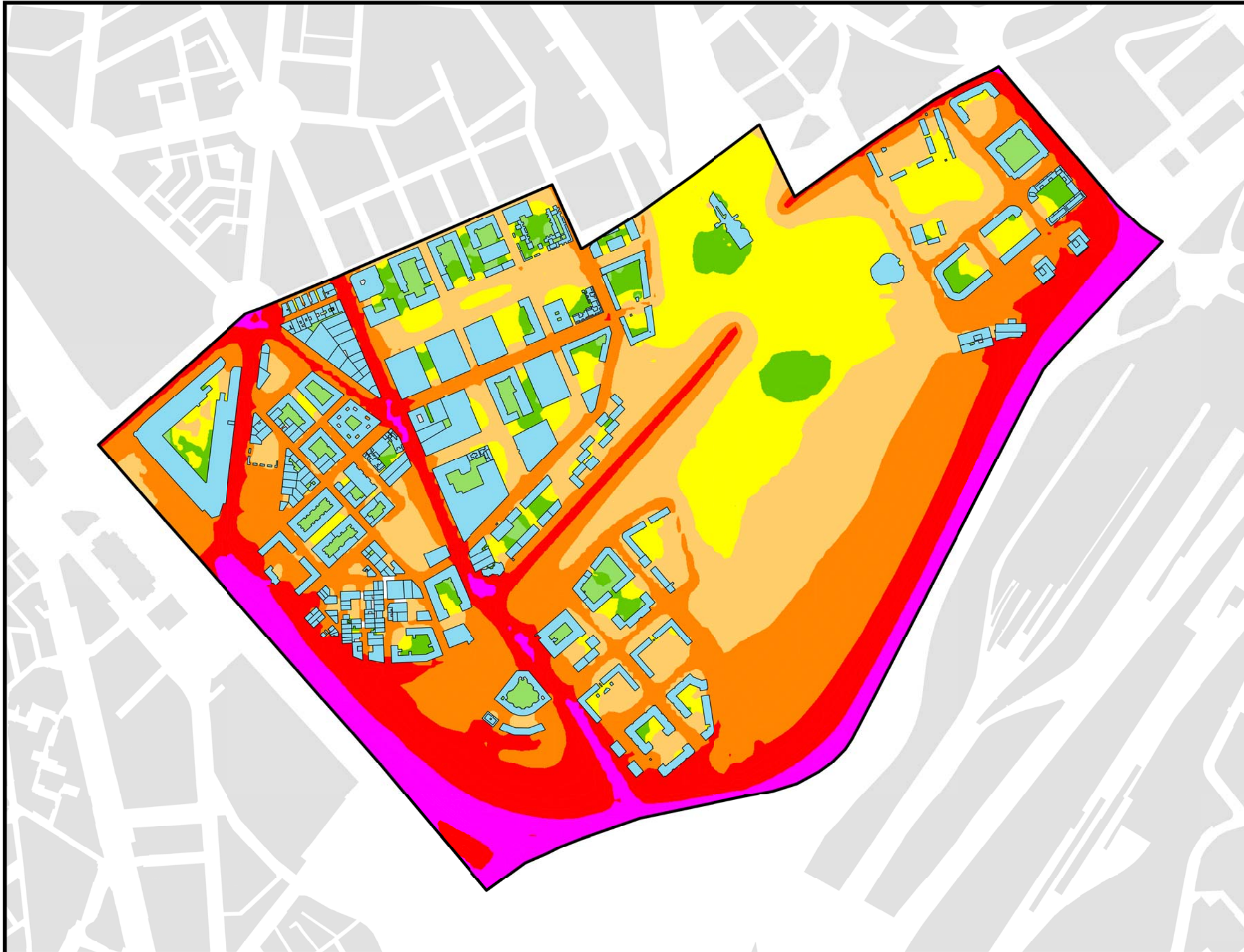
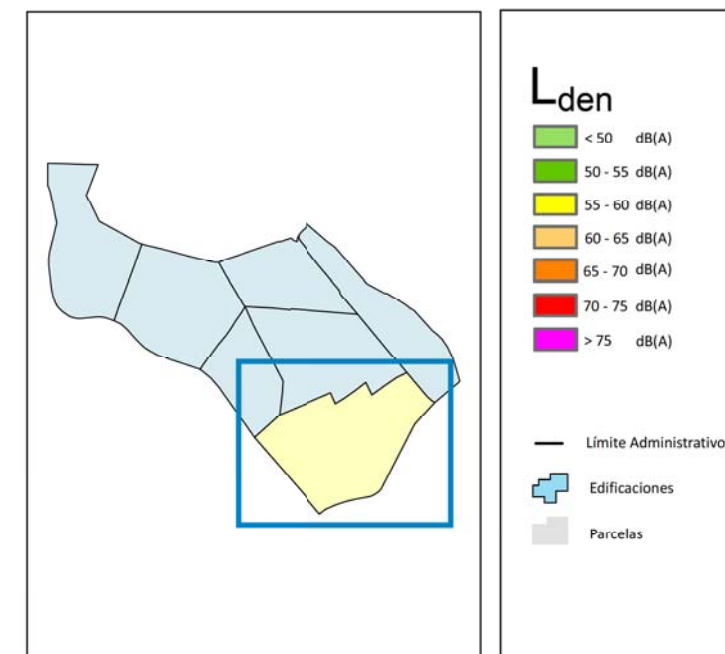
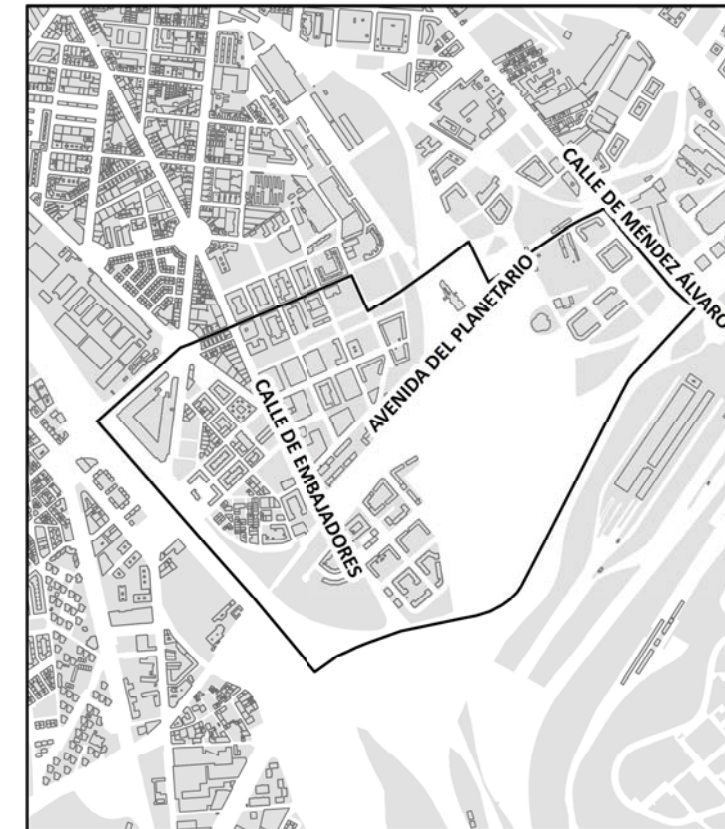
8_3R_2_4



ARGANZUELA

POBLACIÓN EXPUESTA A RANGOS DE L_{den}

Barrio	Rango de Exposición dBA	Nº Personas (centenas)
2.4 Legazpi	< 55	62
	55 - 60	33
	60 - 65	51
	65 - 70	23
	70 - 75	1
	> 75	0




Ag_MAD_Madrid_C_Lden_2_4



8_4R_2_4

Nivel Día - Tarde - Noche. Barrio Legazpi

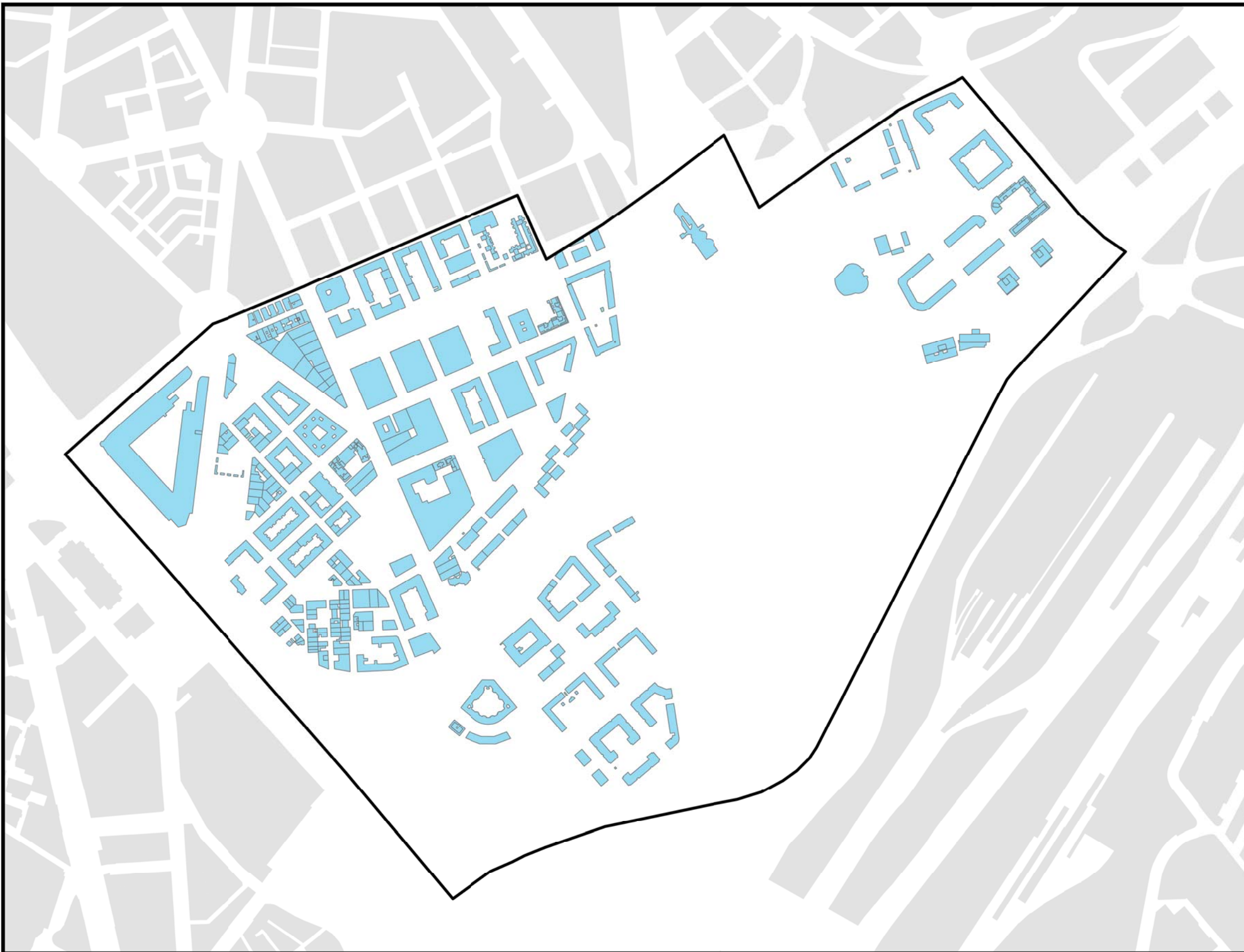
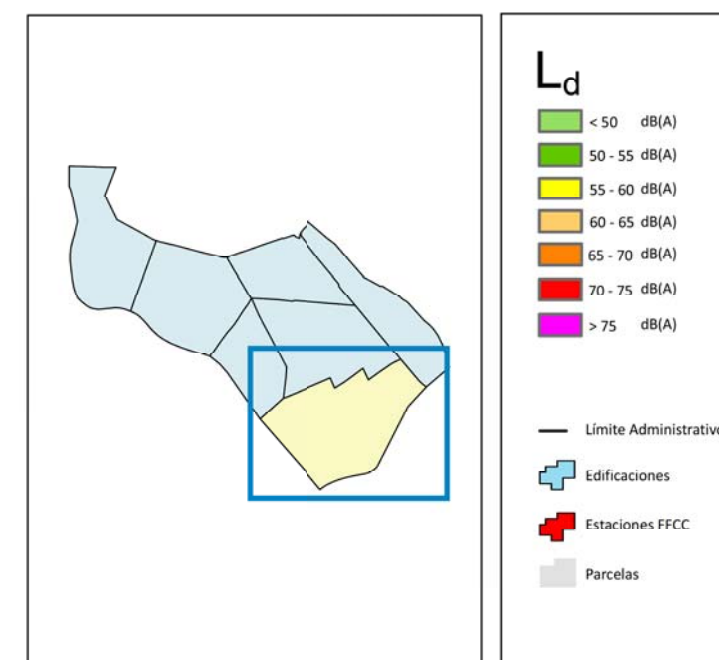
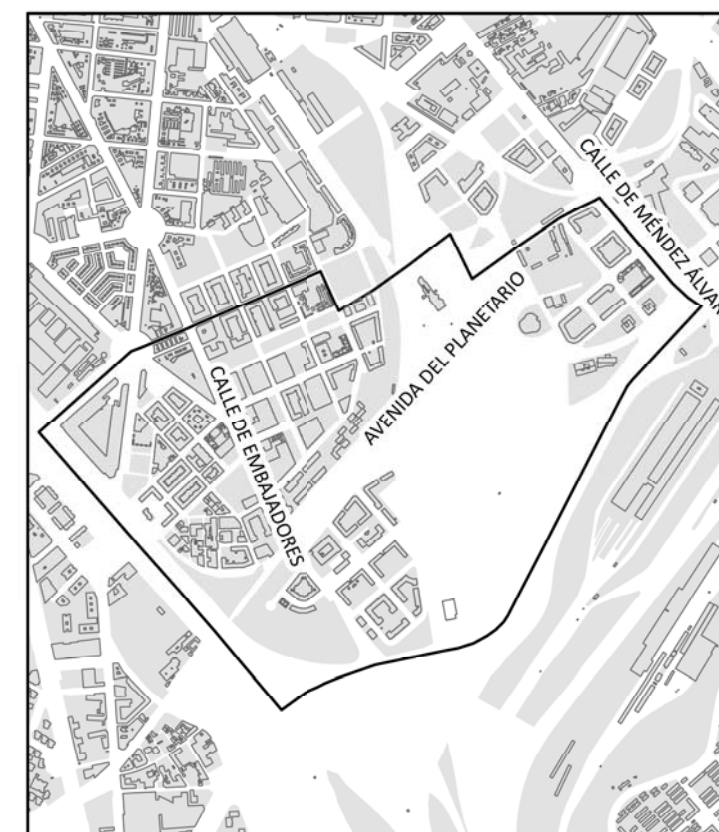




ARGANZUELA

POBLACIÓN EXPUESTA A RANGOS DE L_d

Barrio	Rango de Exposición dBA	Nº Personas (centenas)
2.4 Legazpi	< 55	0
	55 - 60	0
	60 - 65	0
	65 - 70	0
	70 - 75	0
	> 75	0



Ag_MAD_Madrid_F_Ld_2_4


8_1F_2_4



Nivel Continuo Equivalente Diurno. Barrio Legazpi



1:7.000

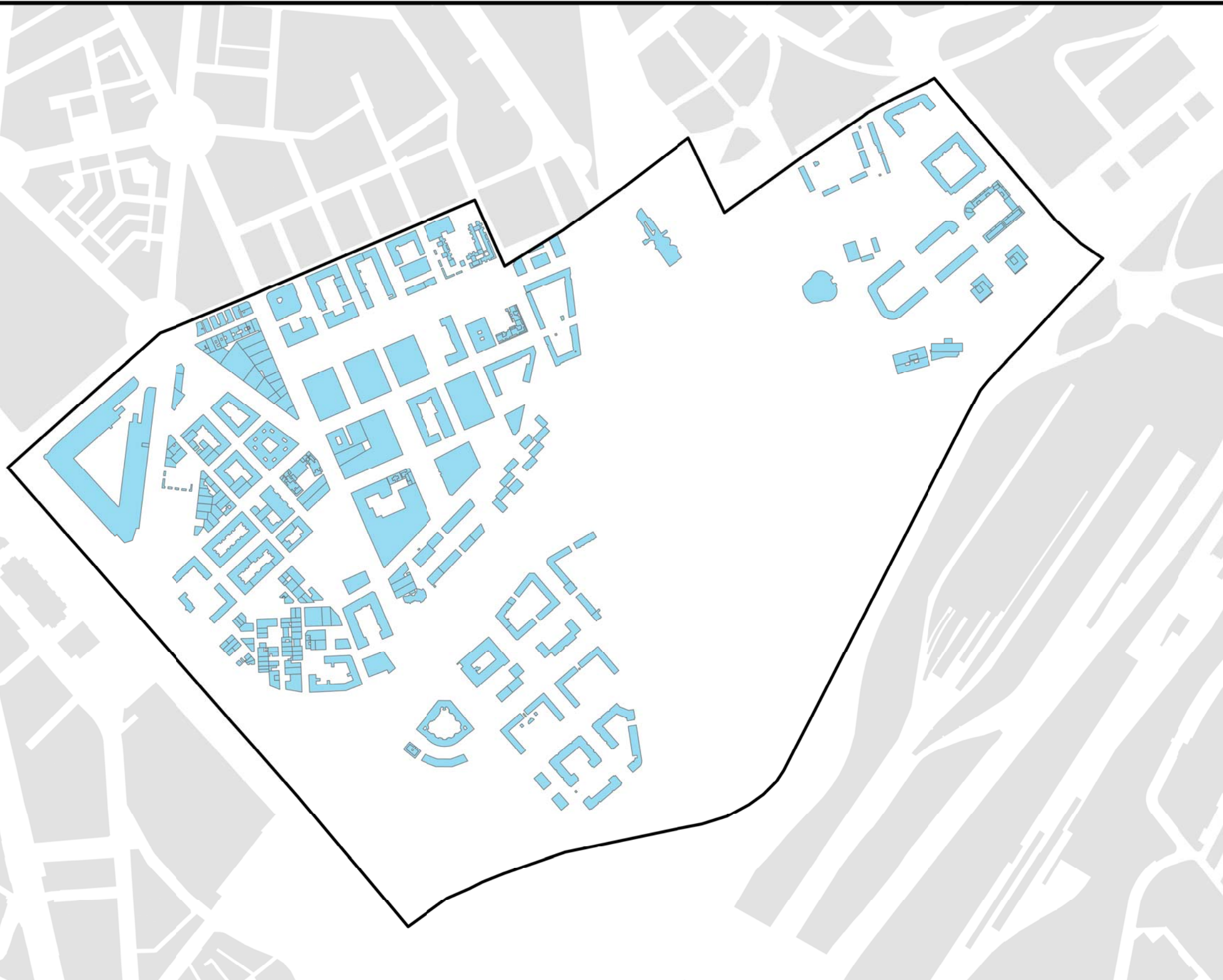
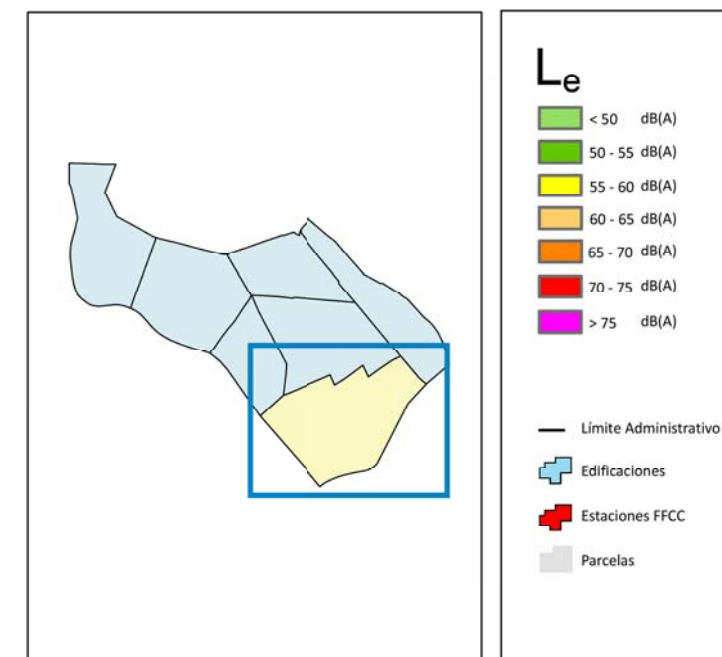
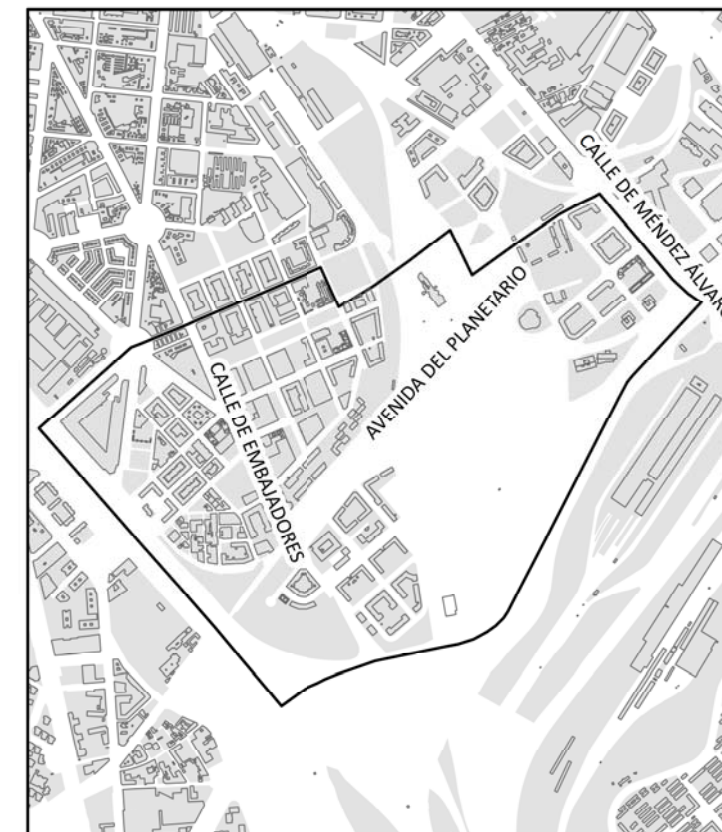




ARGANZUELA

POBLACIÓN EXPUESTA A RANGOS DE L_e

Barrio	Rango de Exposición dBA	Nº Personas (centenas)
2.4 Legazpi	< 55	0
	55 - 60	0
	60 - 65	0
	65 - 70	0
	70 - 75	0
	> 75	0



Ag_MAD_Madrid_F_Le_2_4


8_2F_2_4



Nivel Continuo Equivalente Vespertino. Barrio Legazpi



1:7.000

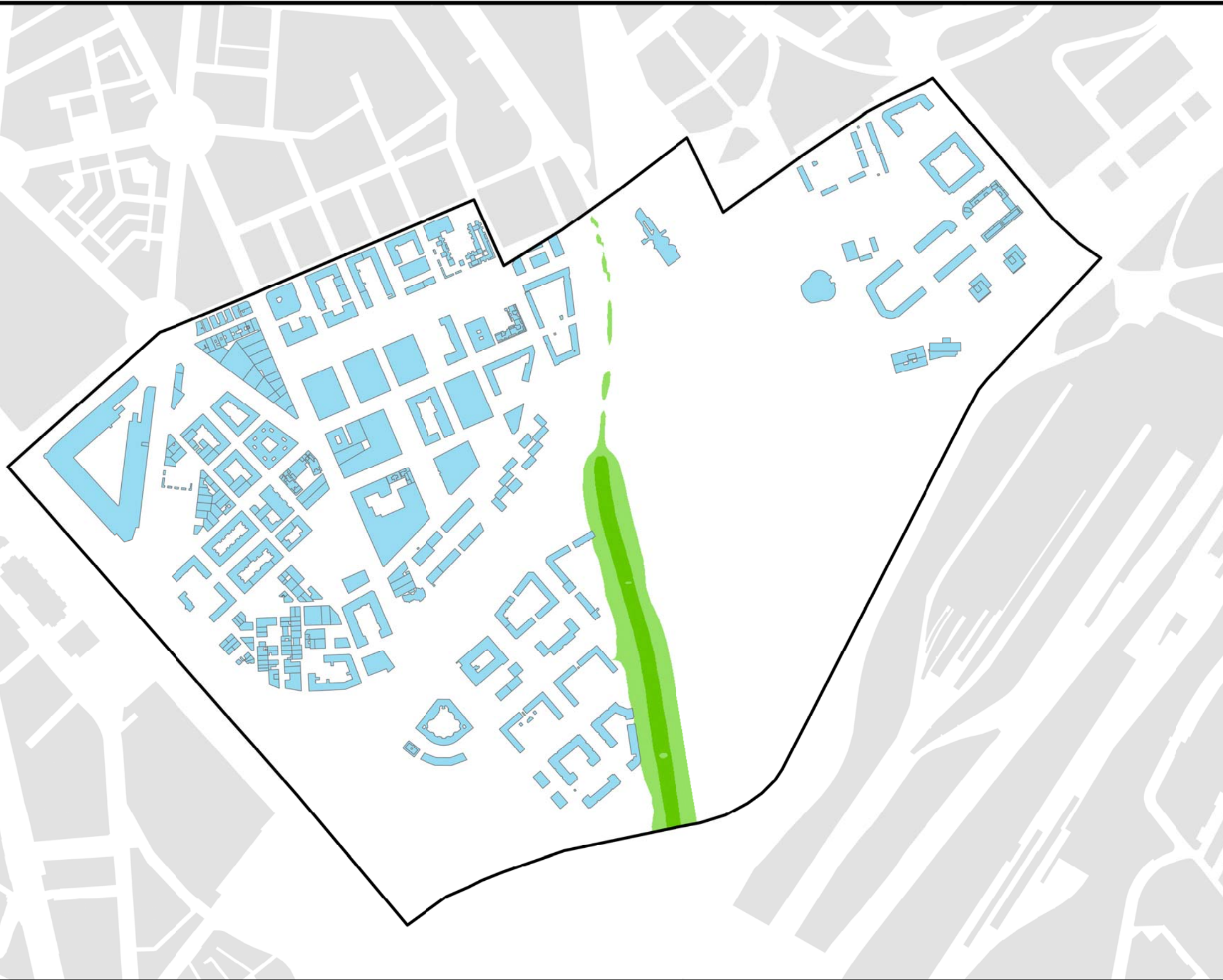
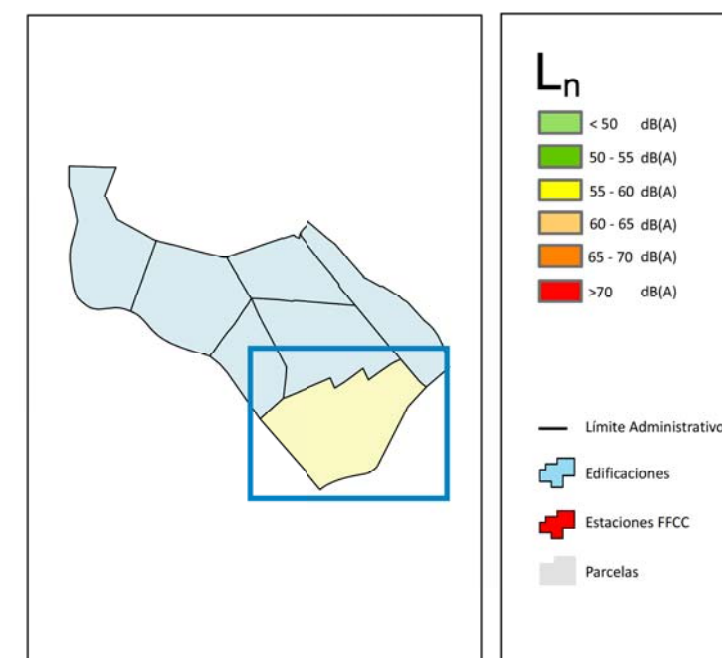
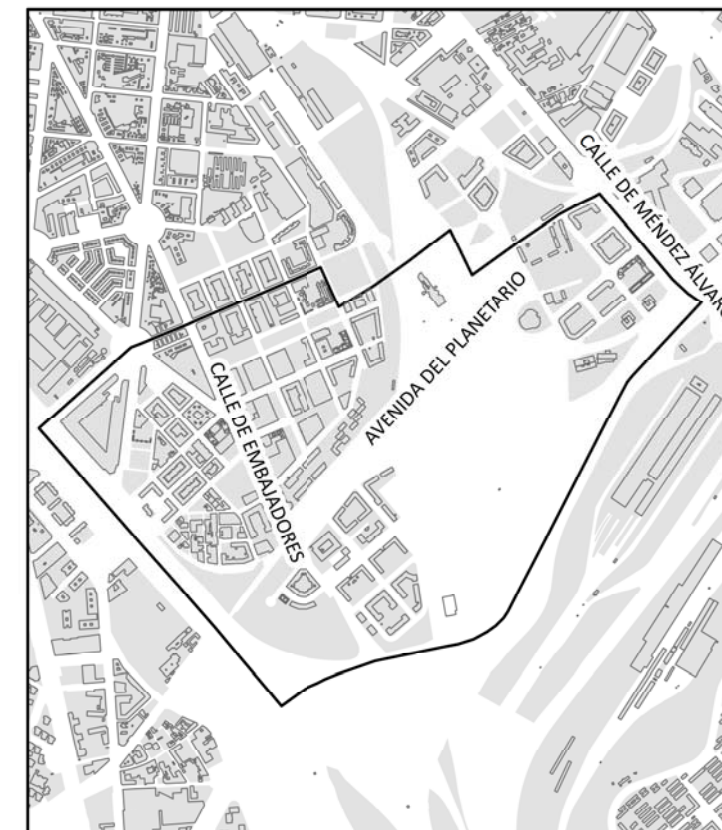




ARGANZUELA

POBLACIÓN EXPUESTA A RANGOS DE L_n

Barrio	Rango de Exposición dBA	Nº Personas (centenas)
2.4 Legazpi	< 50	5
	50 - 55	0
	55 - 60	0
	60 - 65	0
	65 - 70	0
	> 70	0




Ag_MAD_Madrid_F_Ln_2_4



Nivel Continuo Equivalente Nocturno. Barrio Legazpi



1:7.000



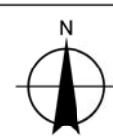
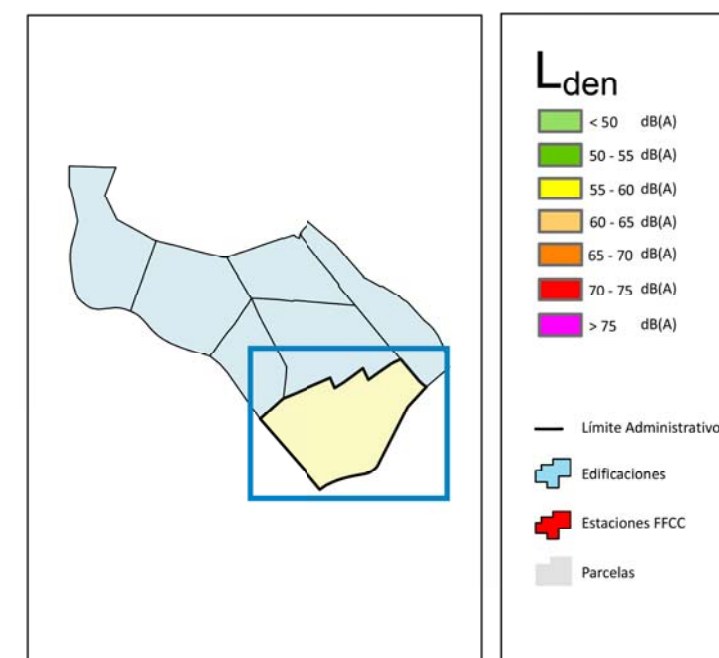
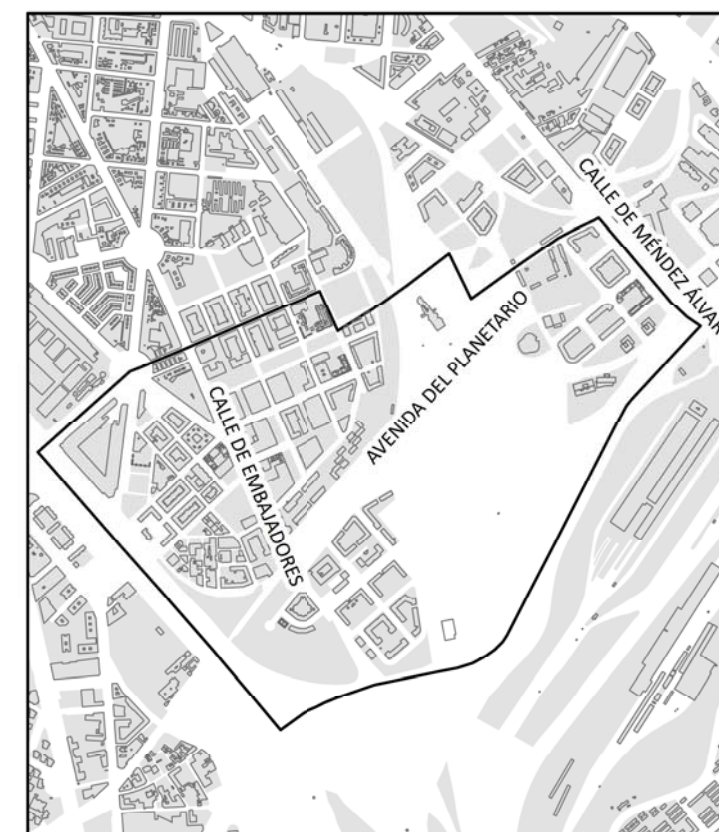
8_3F_2_4



ARGANZUELA

POBLACIÓN EXPUESTA A RANGOS DE L_{den}

Barrio	Rango de Exposición dBA	Nº Personas (centenas)
2.4 Legazpi	< 55	6
	55 - 60	0
	60 - 65	0
	65 - 70	0
	70 - 75	0
	> 75	0

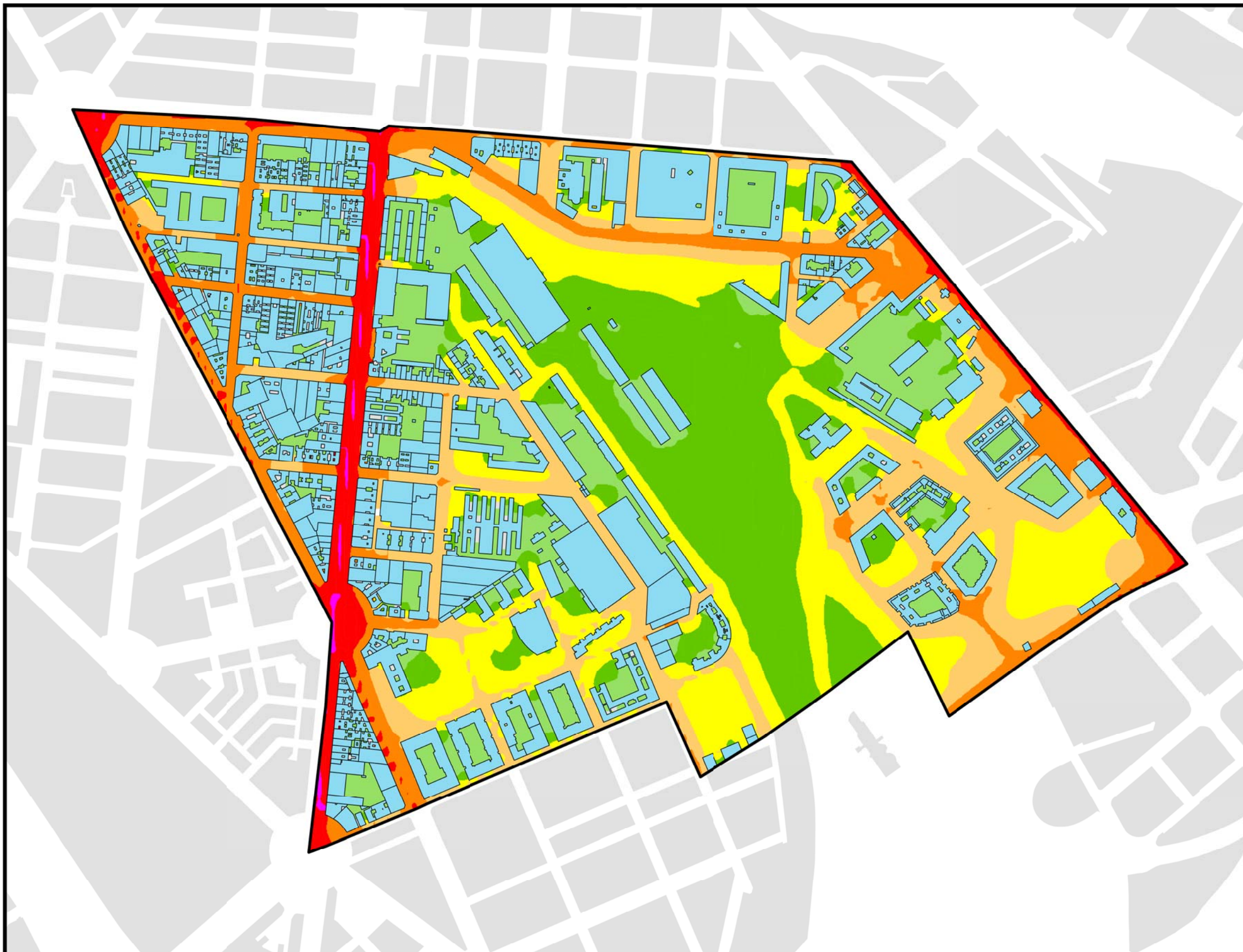
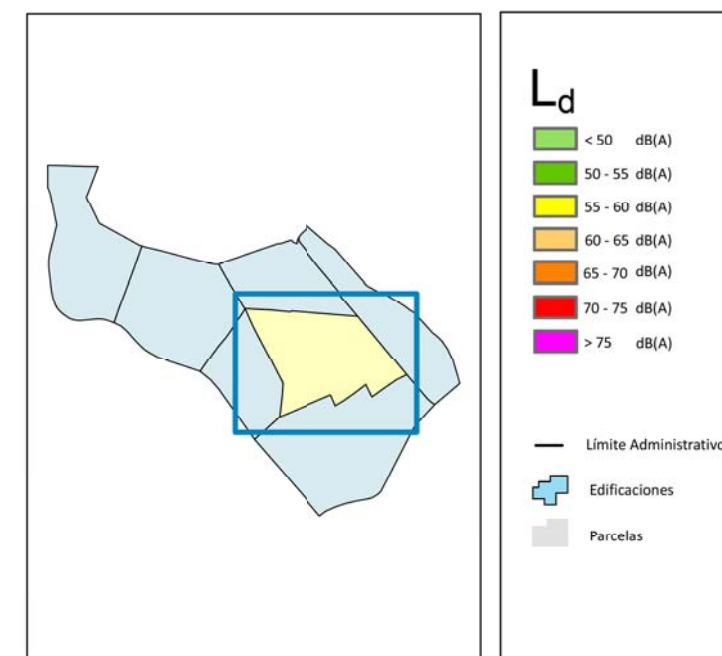
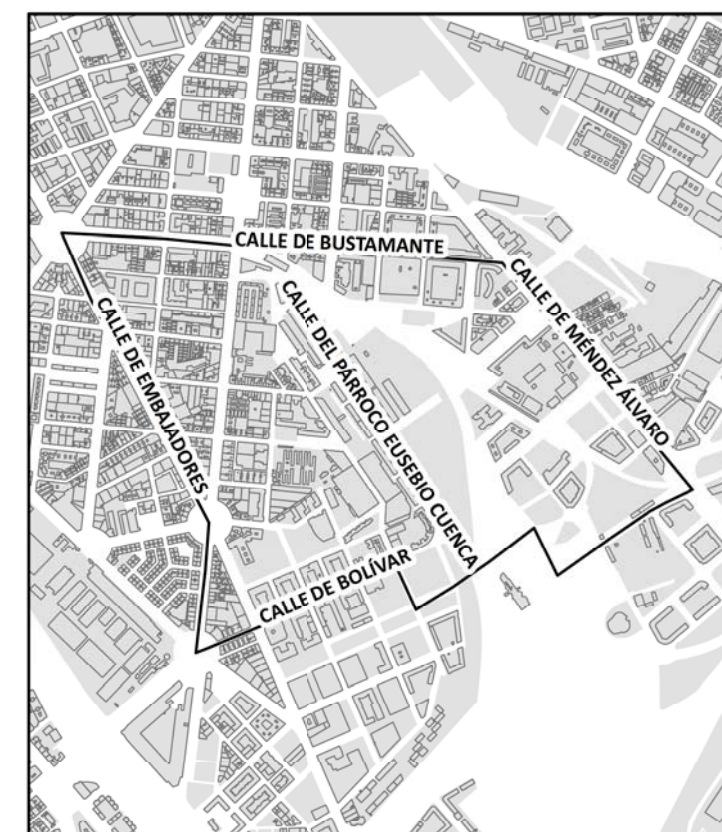




ARGANZUELA

POBLACIÓN EXPUESTA A RANGOS DE L_d

Barrio	Rango de Exposición dBA	Nº Personas (centenas)
2.5 Delicias	< 55	191
	55 - 60	30
	60 - 65	36
	65 - 70	15
	70 - 75	1
	> 75	0

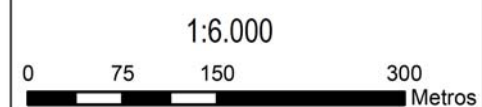


Ag_MAD_Madrid_C_Ld_2_5

8_1R_2_5



Nivel Continuo Equivalente Diurno. Barrio Delicias

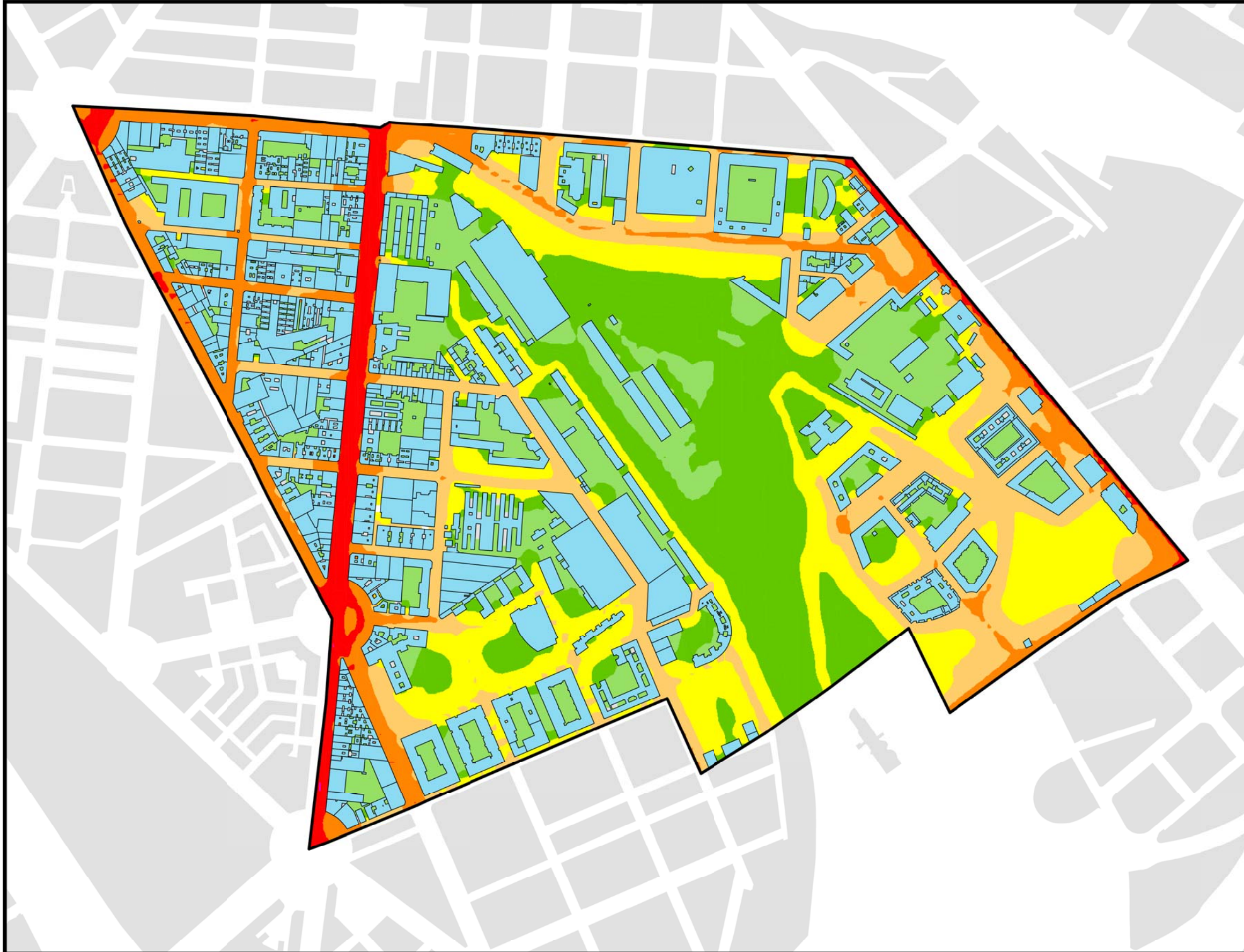
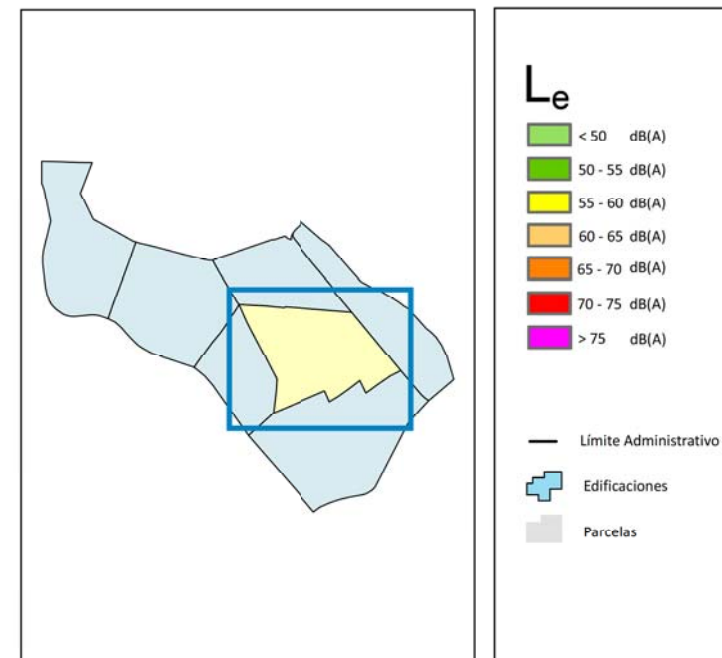
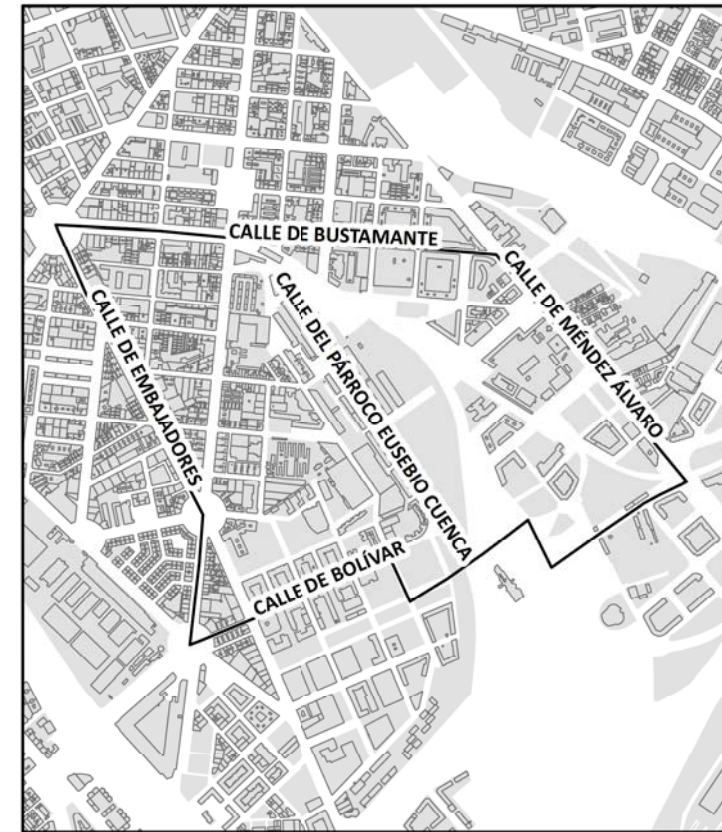




ARGANZUELA

POBLACIÓN EXPUESTA A RANGOS DE Le

Barrio	Rango de Exposición dBA	Nº Personas (centenas)
2.5 Delicias	< 55	196
	55 - 60	31
	60 - 65	36
	65 - 70	11
	70 - 75	0
	> 75	0




Ag_MAD_Madrid_C_Le_2_5



Nivel Continuo Equivalente Vespertino. Barrio Delicias



1:6.000



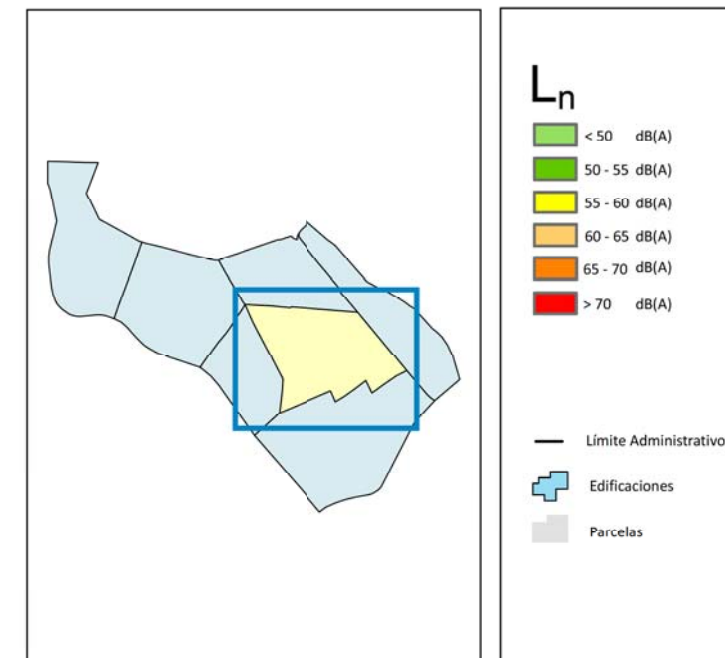
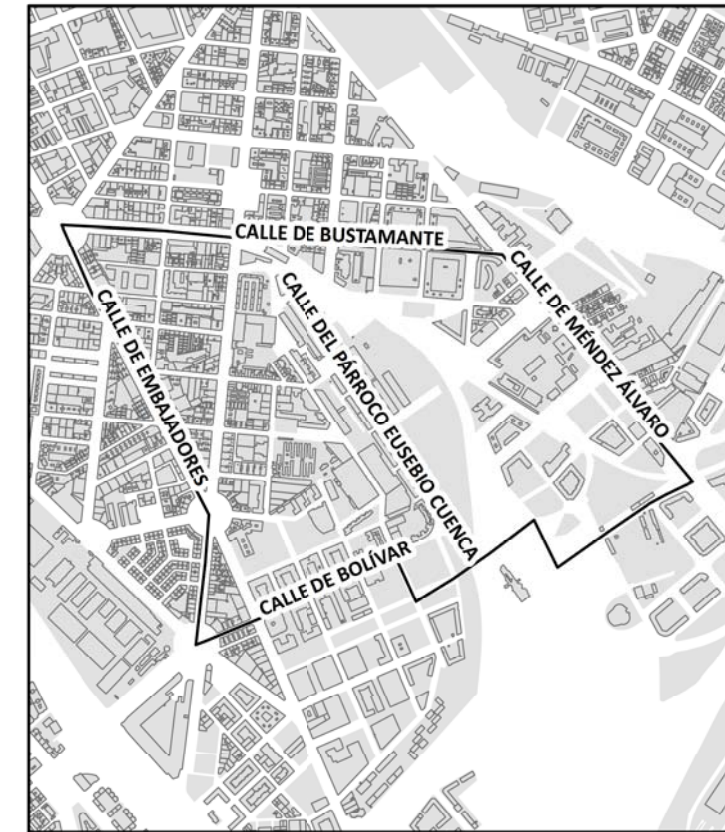
8_2R_2_5



ARGANZUELA

POBLACIÓN EXPUESTA A RANGOS DE L_n

Barrio	Rango de Exposición dBA	Nº Personas (centenas)
2.5 Delicias	< 50	197
	50 - 55	30
	55 - 60	33
	60 - 65	13
	65 - 70	1
	> 70	0



Ag_MAD_Madrid_C_Ln_2_5

8_3R_2_5



Nivel Continuo Equivalente Nocturno. Barrio Delicias

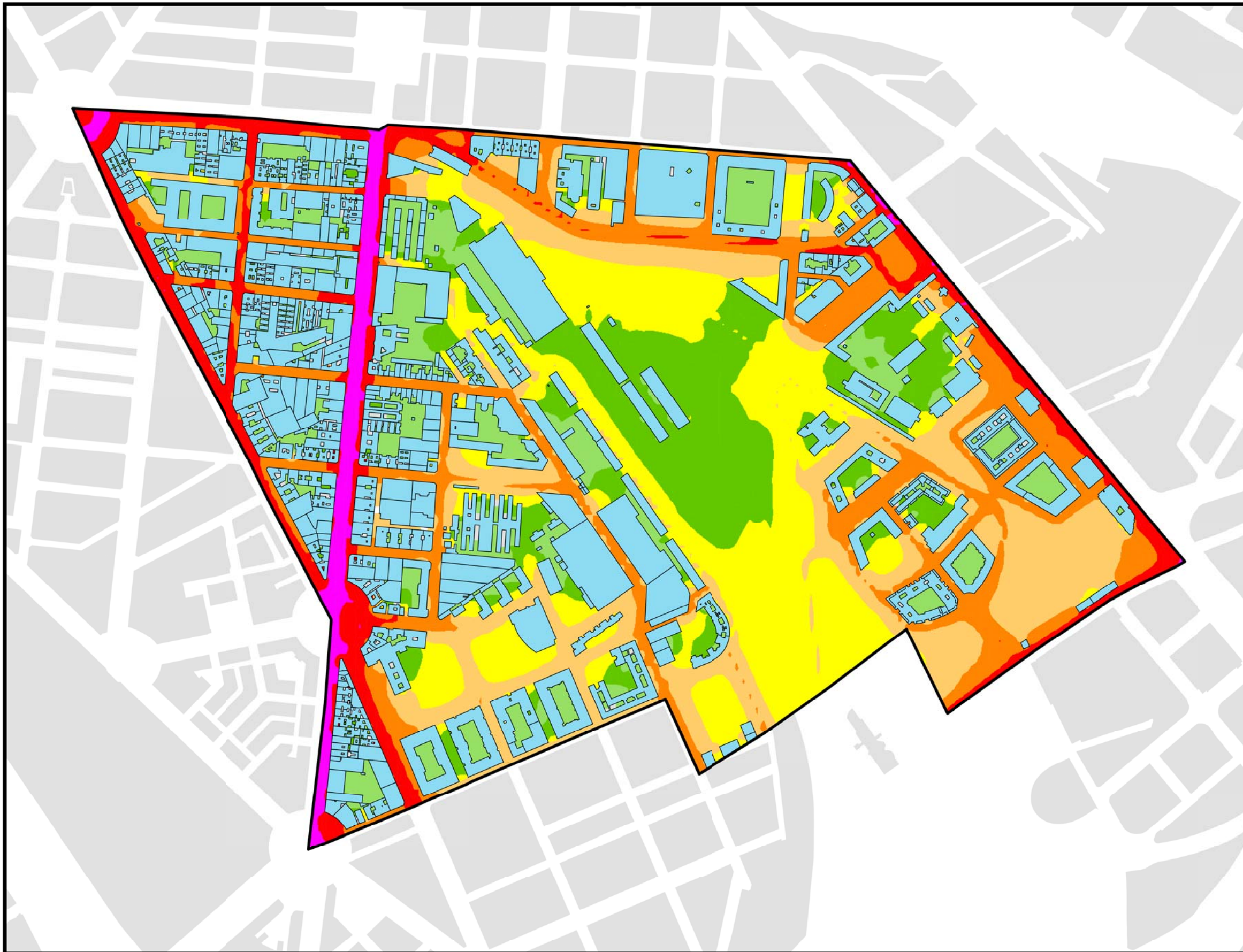
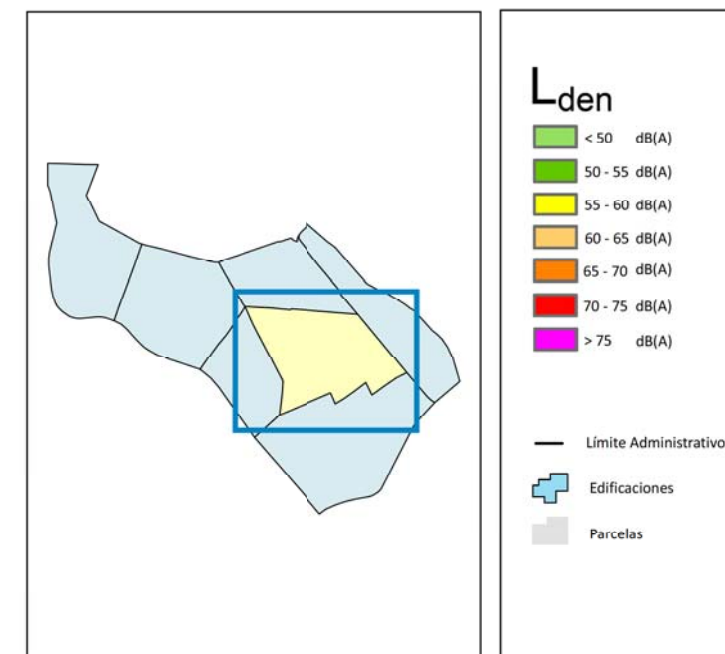
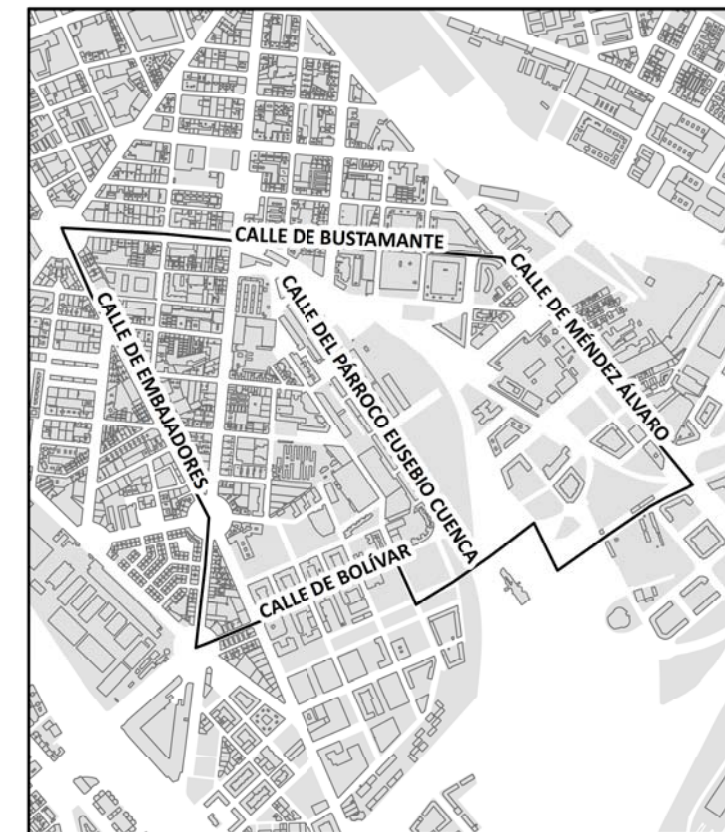




ARGANZUELA

POBLACIÓN EXPUESTA A RANGOS DE L_{den}

Barrio	Rango de Exposición dBA	Nº Personas (centenas)
2.5 Delicias	< 55	180
	55 - 60	24
	60 - 65	39
	65 - 70	23
	70 - 75	9
	> 75	0

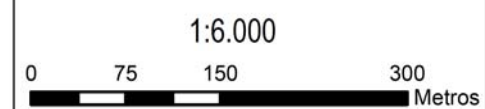


Ag_MAD_Madrid_C_Lden_2_5



8_4R_2_5

Nivel Día - Tarde - Noche. Barrio Delicias


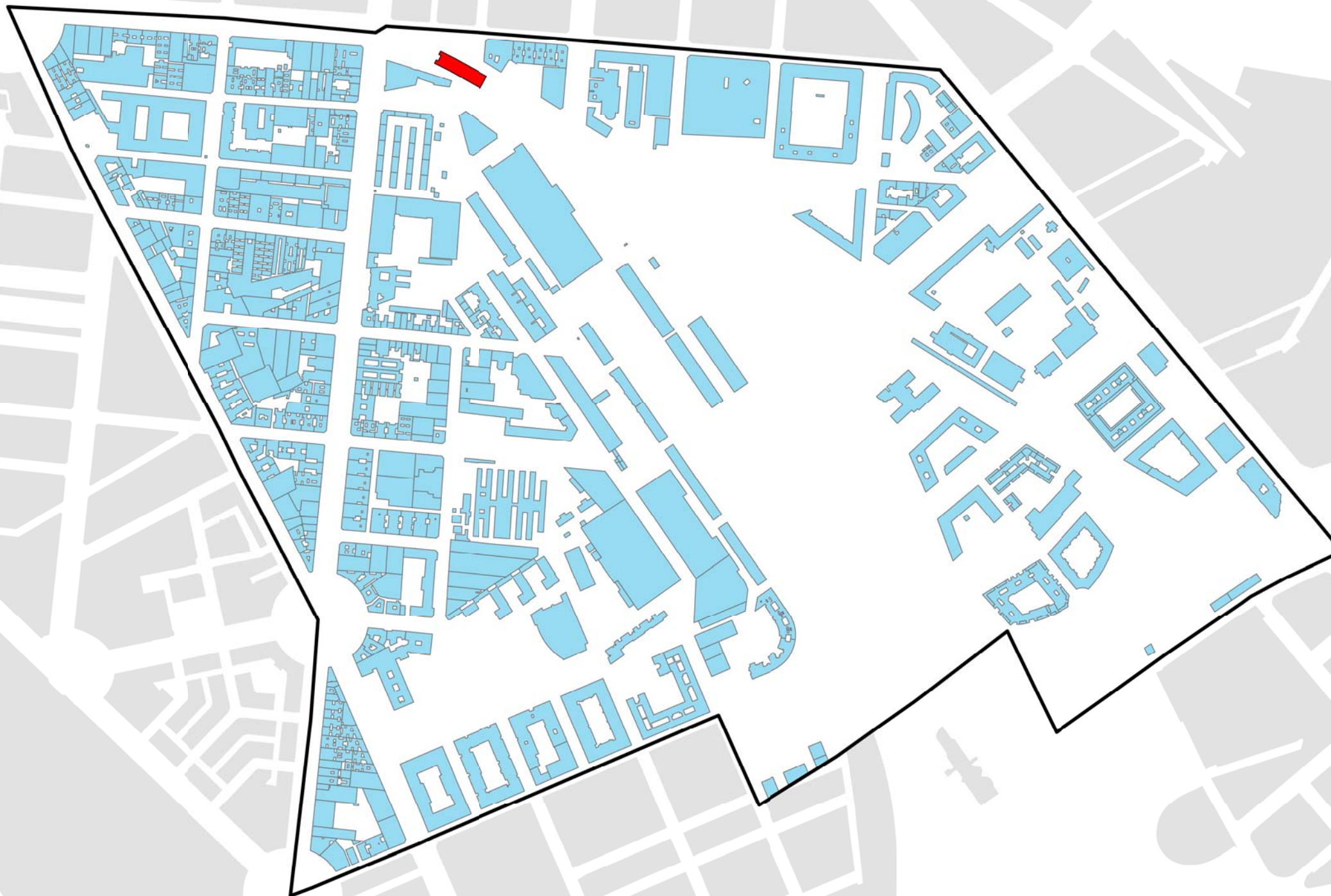
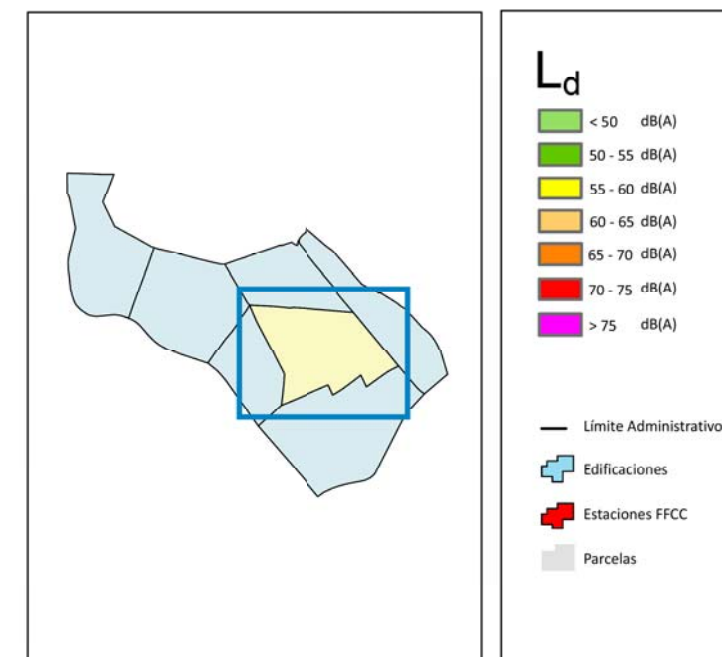
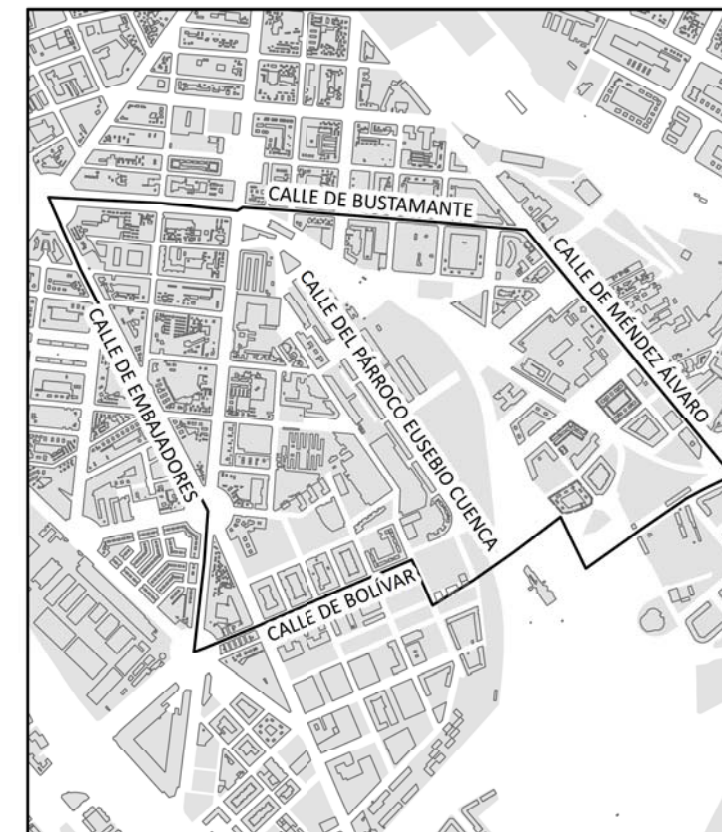




ARGANZUELA

POBLACIÓN EXPUESTA A RANGOS DE L_d

Barrio	Rango de Exposición dBA	Nº Personas (centenas)
2.5 Delicias	< 55	0
	55 - 60	0
	60 - 65	0
	65 - 70	0
	70 - 75	0
	> 75	0


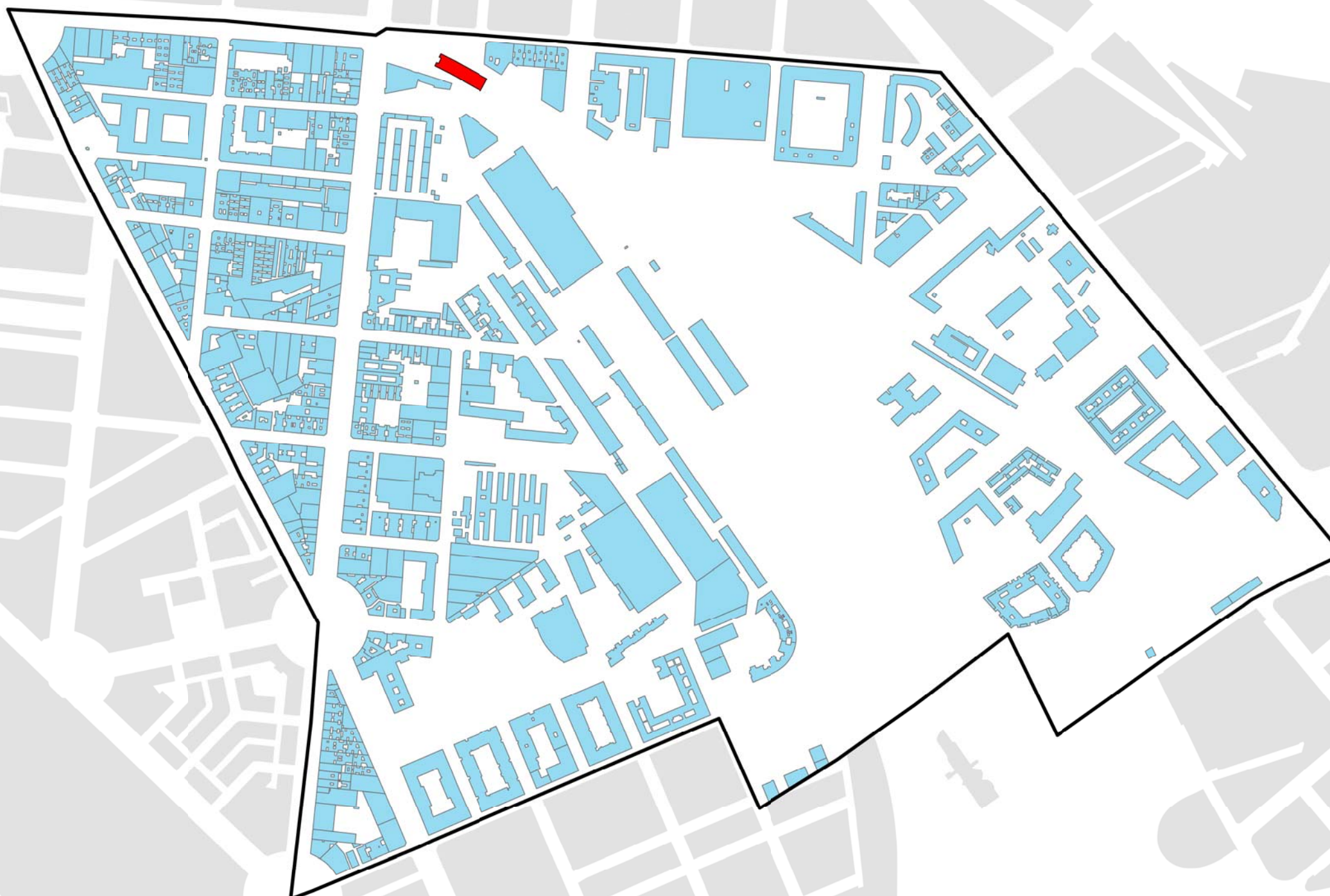
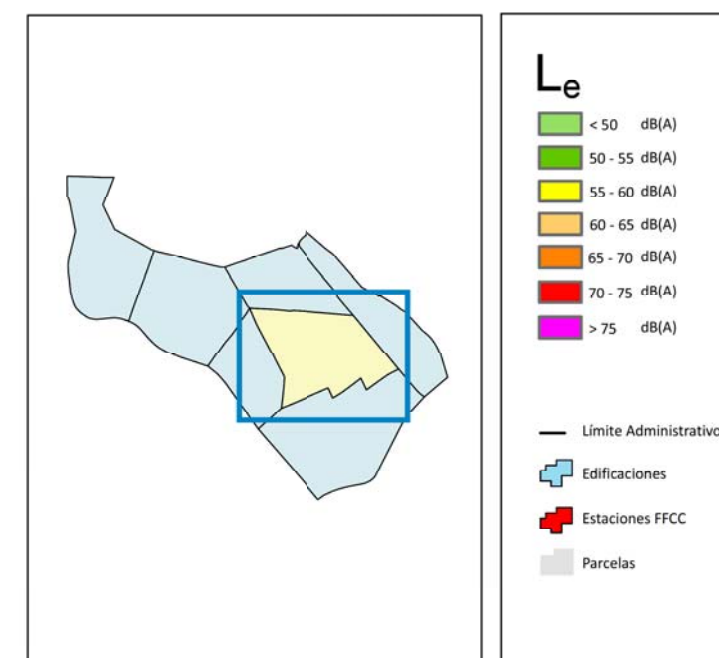
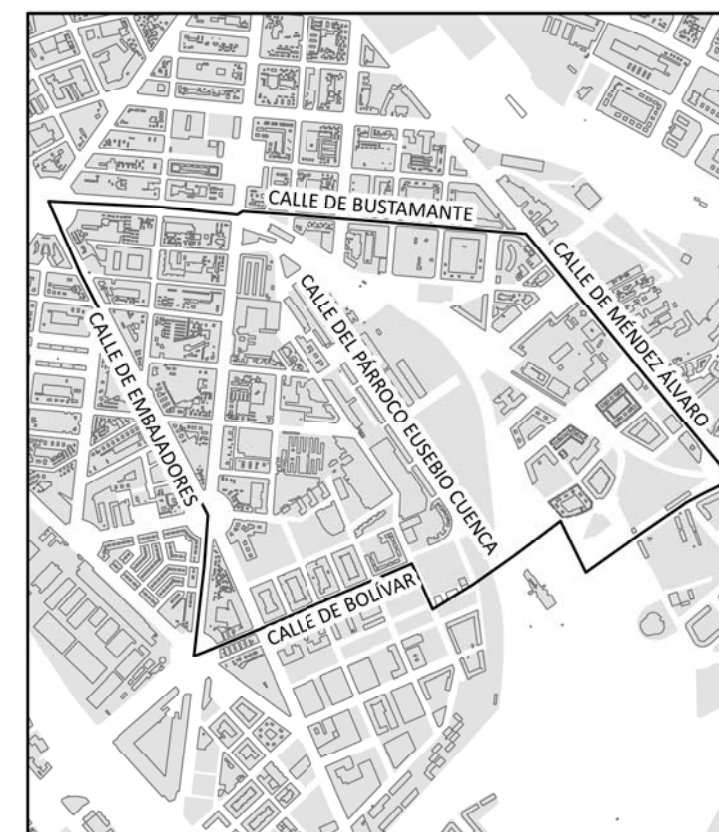




ARGANZUELA

POBLACIÓN EXPUESTA A RANGOS DE L_e


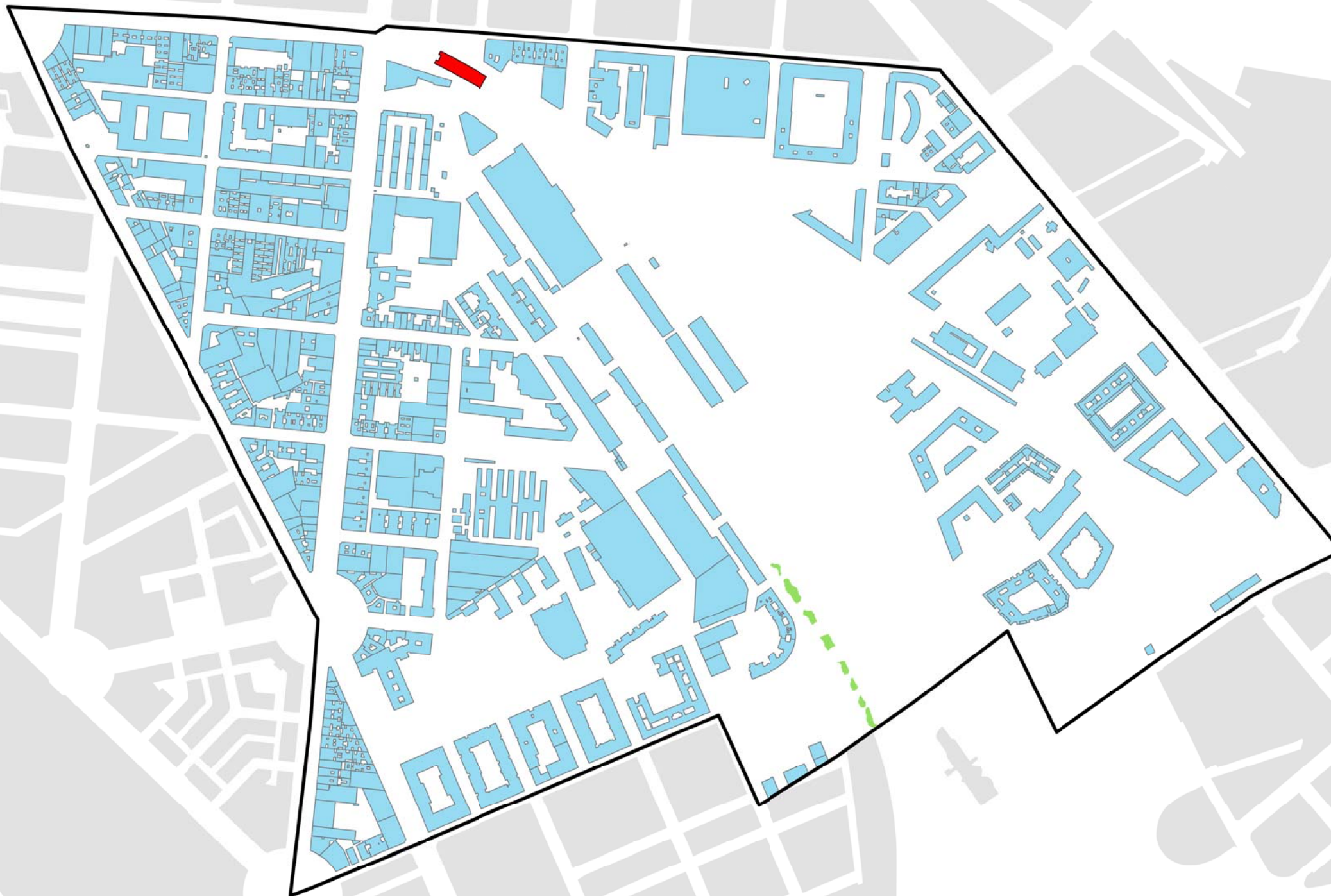
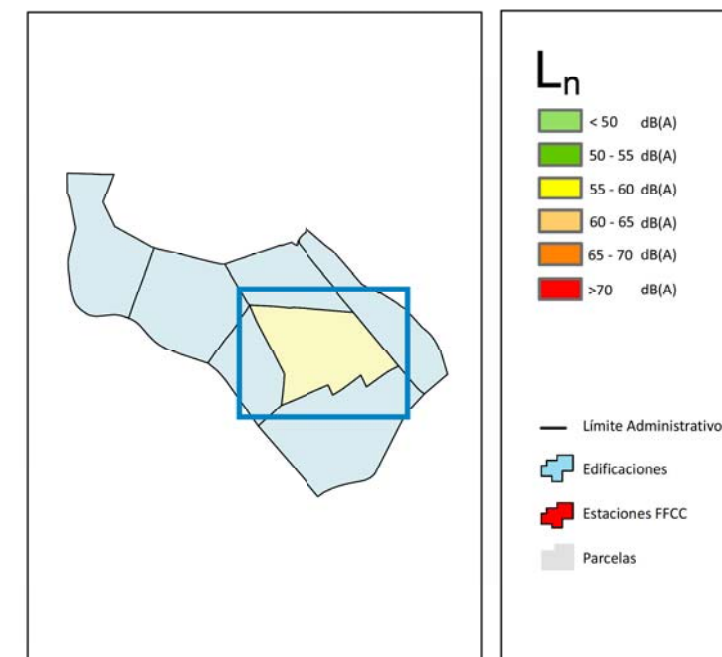
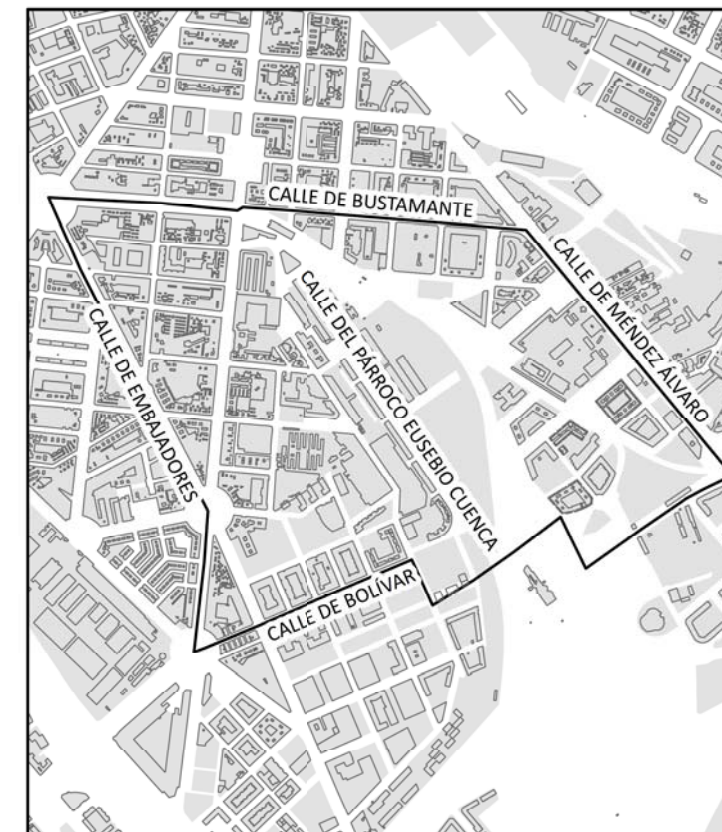
Barrio	Rango de Exposición dBA	Nº Personas (centenas)
2.7 Atocha	< 55	0
	55 - 60	0
	60 - 65	0
	65 - 70	0
	70 - 75	0
	> 75	0



ARGANZUELA

POBLACIÓN EXPUESTA A RANGOS DE L_n

Barrio	Rango de Exposición dBA	Nº Personas (centenas)
2.5 Delicias	< 50	0
	50 - 55	0
	55 - 60	0
	60 - 65	0
	65 - 70	0
	> 70	0


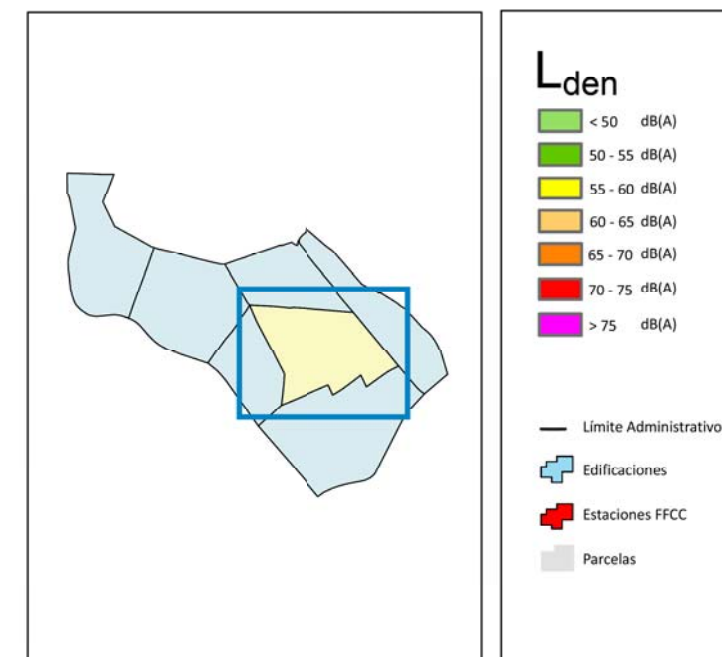
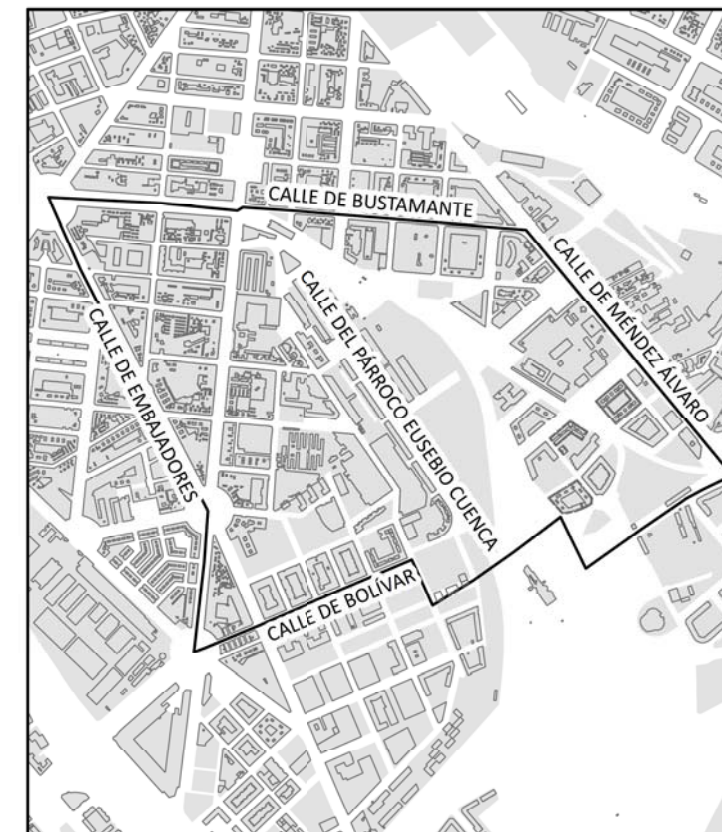




ARGANZUELA

POBLACIÓN EXPUESTA A RANGOS DE L_{den}

Barrio	Rango de Exposición dBA	Nº Personas (centenas)
2.5 Delicias	< 55	0
	55 - 60	0
	60 - 65	0
	65 - 70	0
	70 - 75	0
	> 75	0

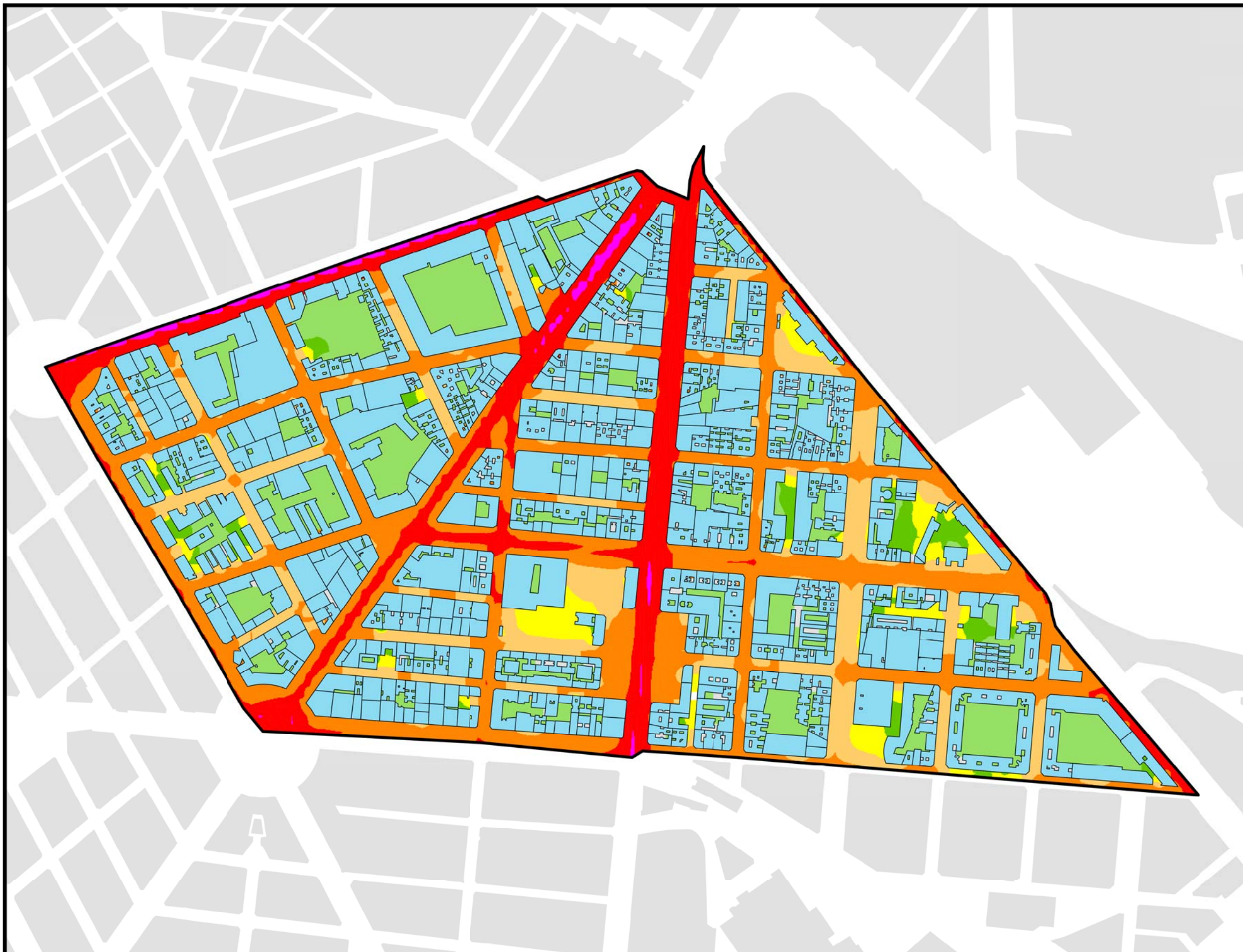
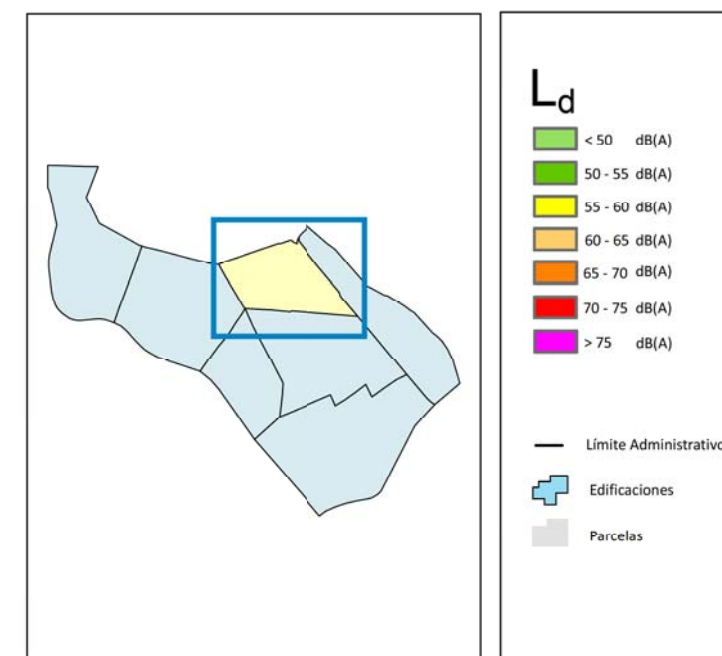
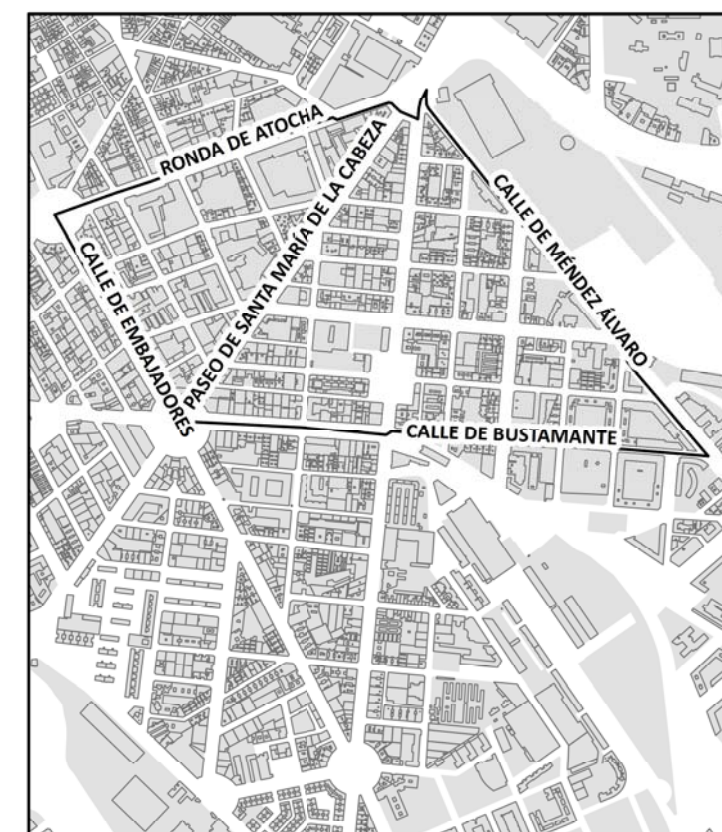




ARGANZUELA

POBLACIÓN EXPUESTA A RANGOS DE L_d

Barrio	Rango de Exposición dBA	Nº Personas (centenas)
2.6 Palos de Moguer	< 55	197
	55 - 60	9
	60 - 65	46
	65 - 70	18
	70 - 75	1
	> 75	0




Ag_MAD_Madrid_C_Ld_2_6

8_1R_2_6



Nivel Continuo Equivalente Diurno. Barrio Palos de Moguer



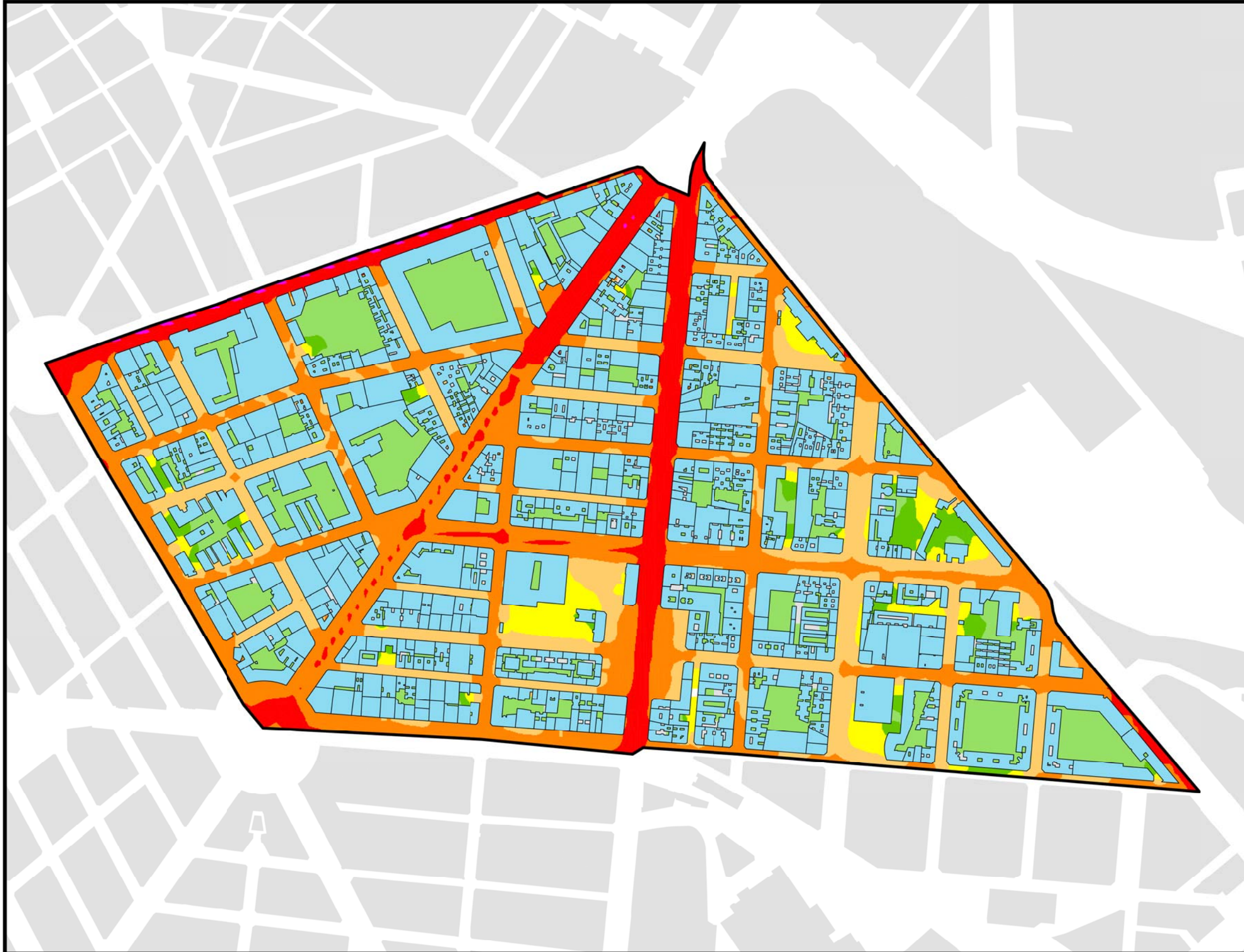
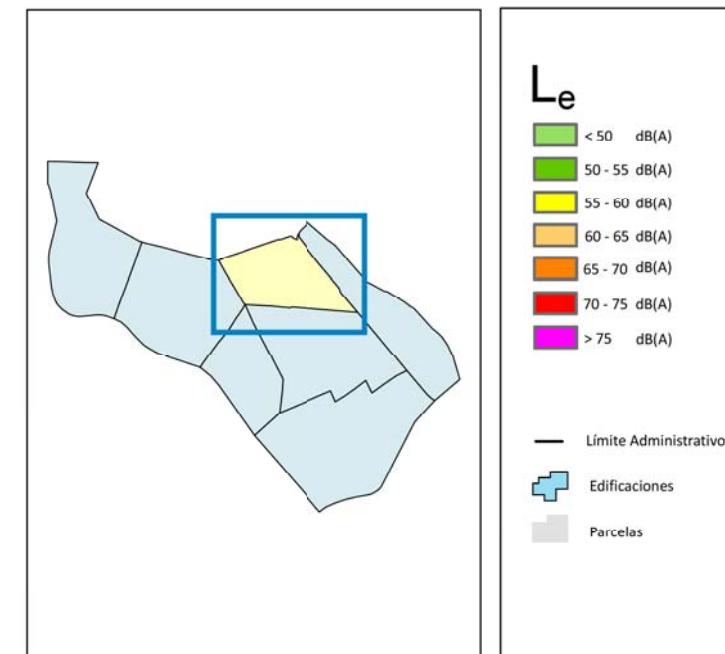
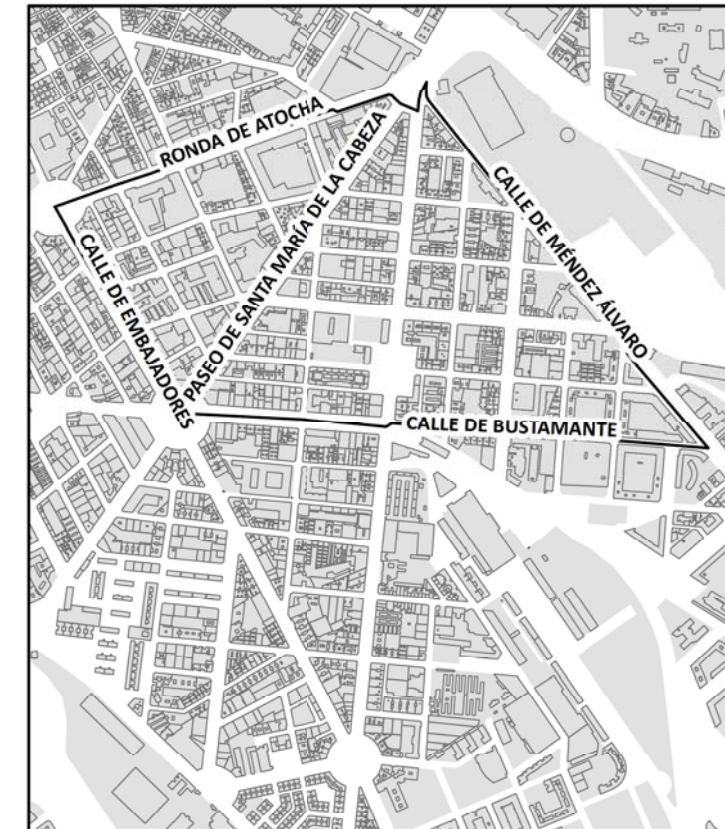


MAPA ESTRATÉGICO DE RUIDO DE MADRID 2011

ARGANZUELA

POBLACIÓN EXPUESTA A RANGOS DE L_e


Barrio	Rango de Exposición dBA	Nº Personas (centenas)
2.6 Palos de Moguer	< 55	198
	55 - 60	13
	60 - 65	48
	65 - 70	12
	70 - 75	0
	> 75	0



Ag_MAD_Madrid_C_Le_2_6



Nivel Continuo Equivalente Vespertino. Barrio Palos de Moguer

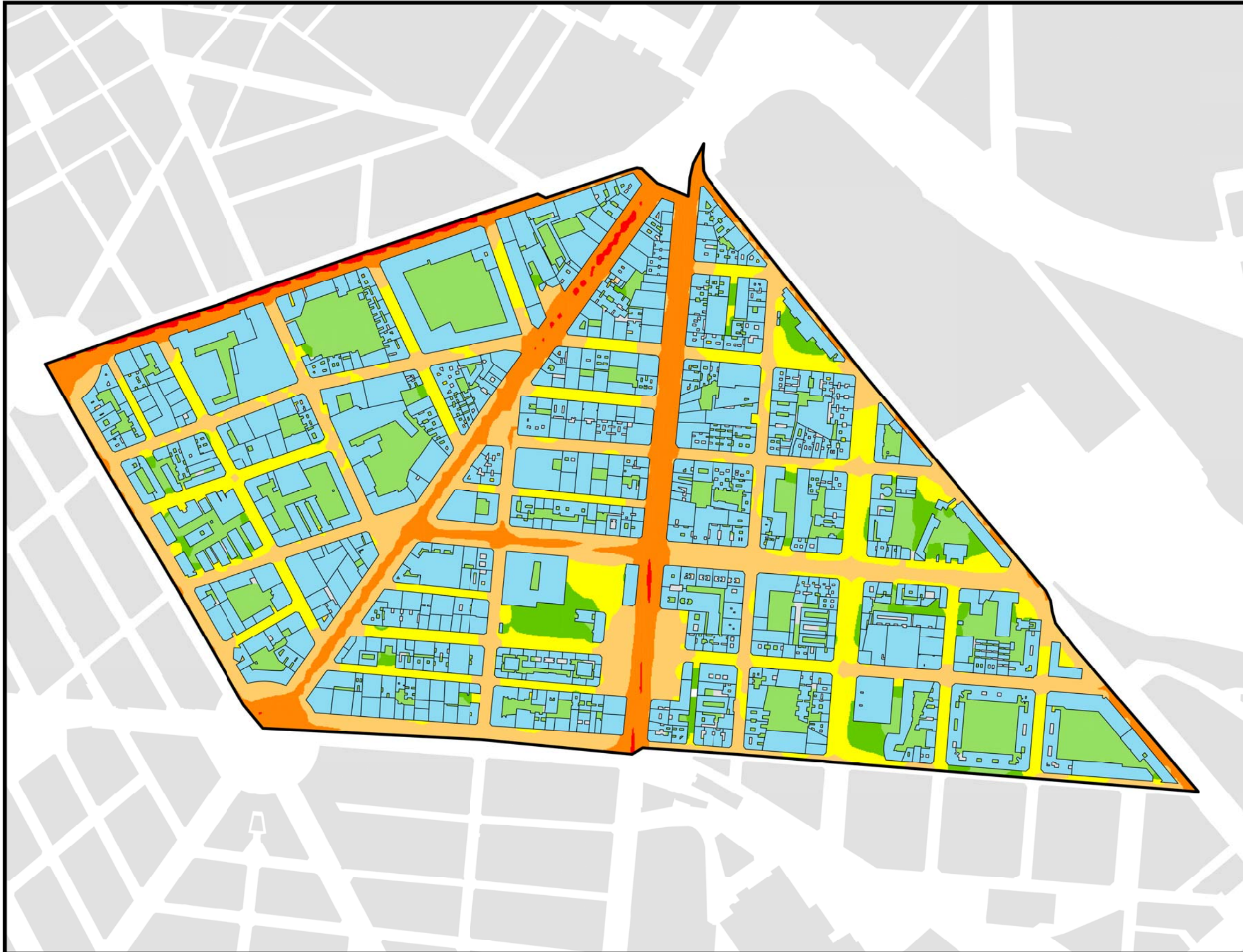
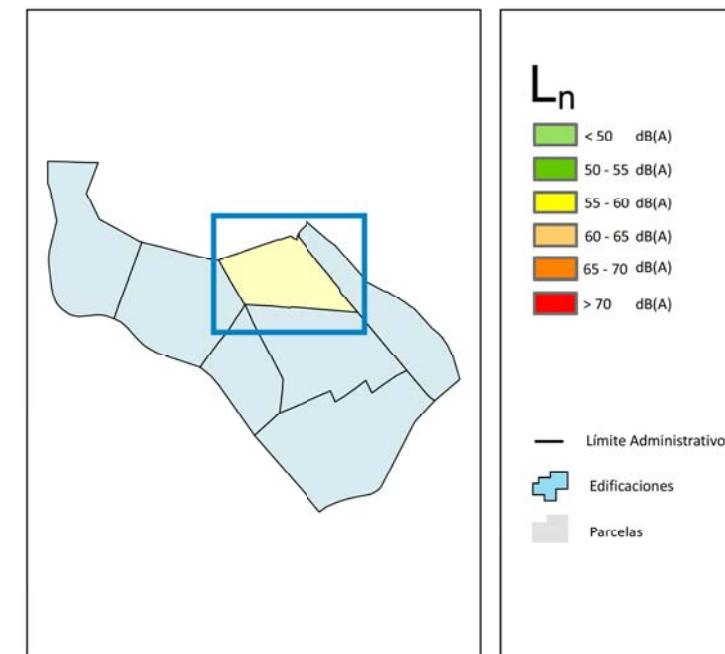
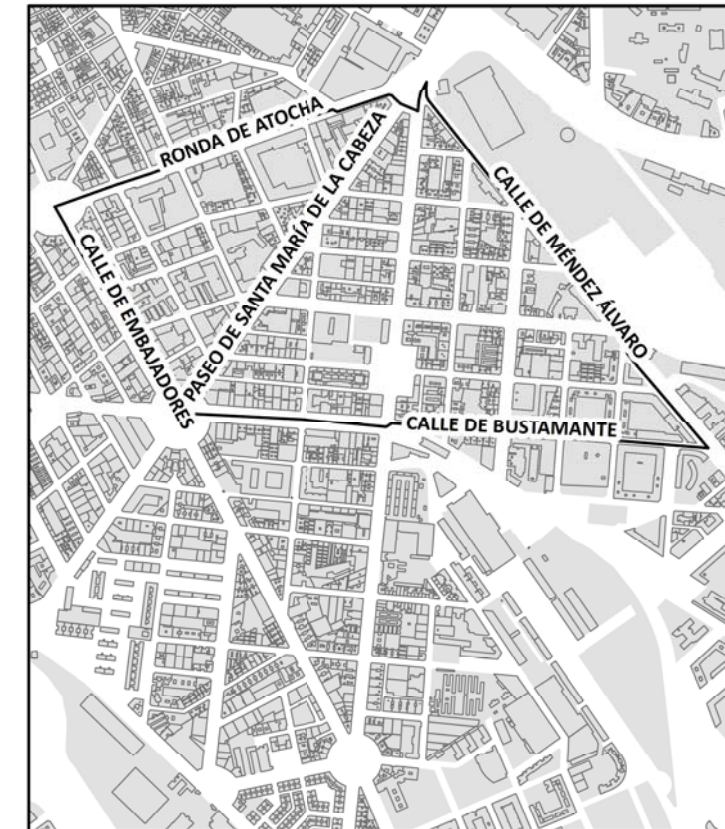


8_2R_2_6

ARGANZUELA

POBLACIÓN EXPUESTA A RANGOS DE L_n


Barrio	Rango de Exposición dBA	Nº Personas (centenas)
2.6 Palos de Moguer	< 50	198
	50 - 55	13
	55 - 60	44
	60 - 65	16
	65 - 70	1
	> 70	0



Ag_MAD_Madrid_C_Ln_2_6



Nivel Continuo Equivalente Nocturno. Barrio Palos de Moguer



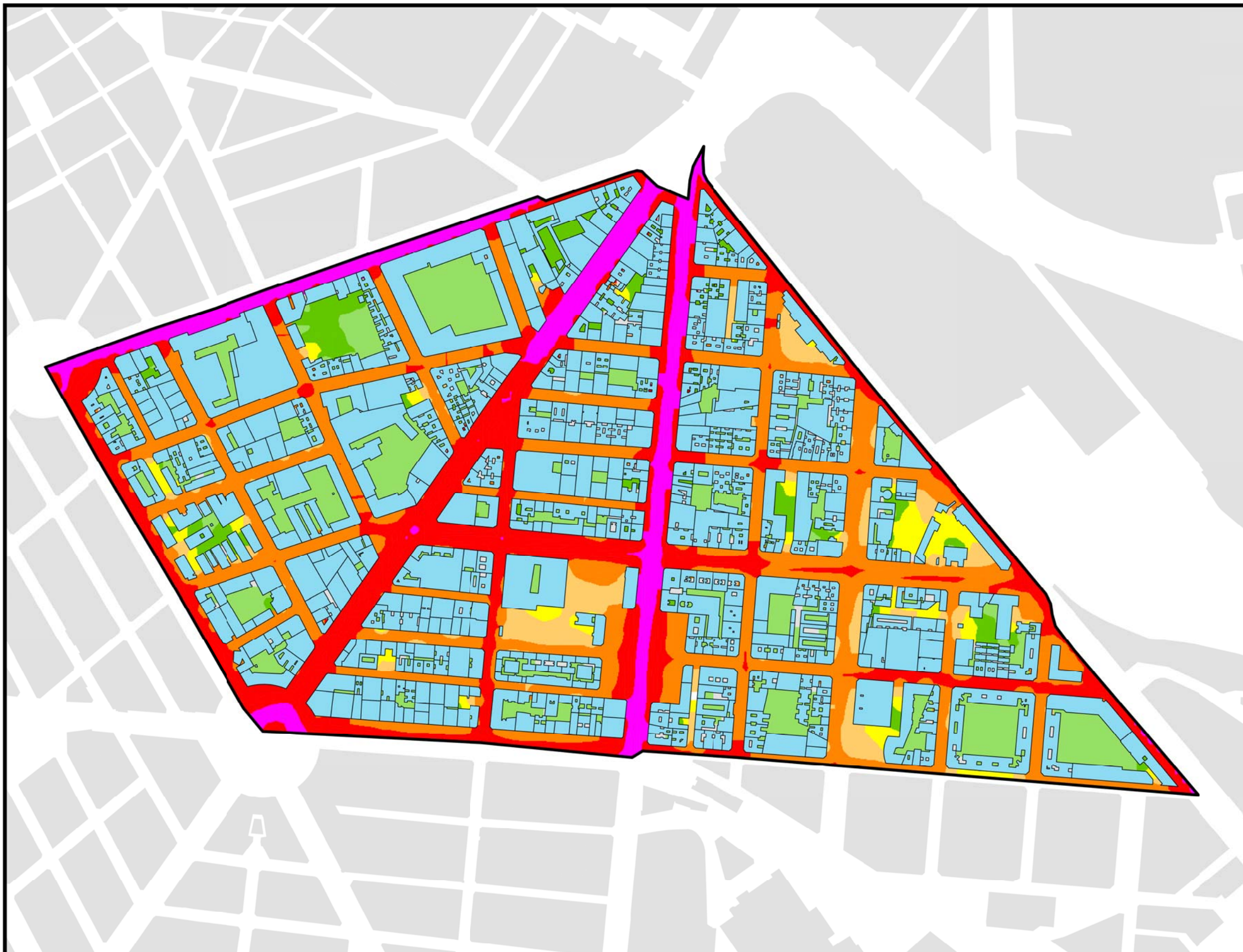
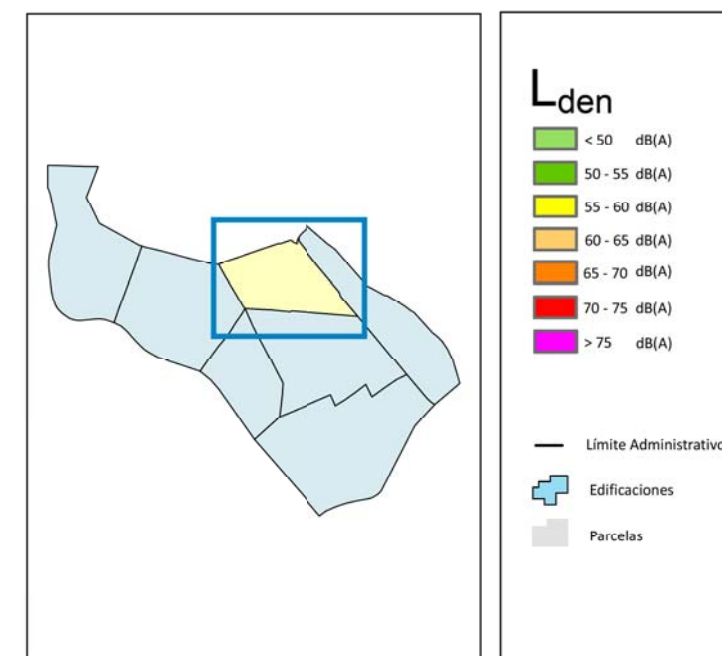
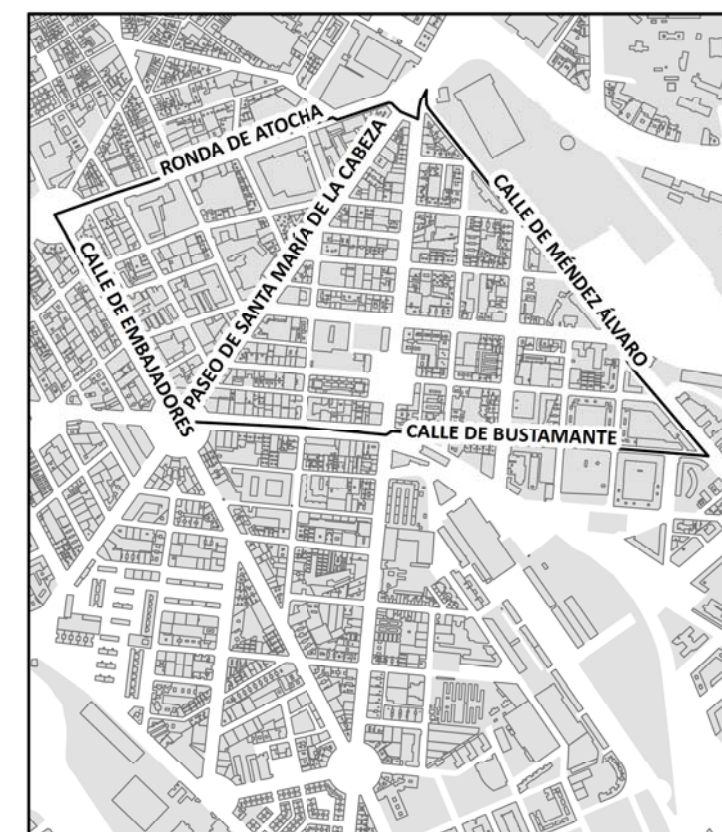
8_3R_2_6



ARGANZUELA

POBLACIÓN EXPUESTA A RANGOS DE L_{den}

Barrio	Rango de Exposición dBA	Nº Personas (centenas)
2.6 Palos de Moguer	< 55	195
	55 - 60	5
	60 - 65	29
	65 - 70	34
	70 - 75	9
	> 75	0


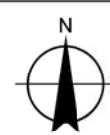


Ag_MAD_Madrid_C_Lden_2_6



8_4R_2_6

Nivel Día - Tarde - Noche. Barrio Palos de Moguer

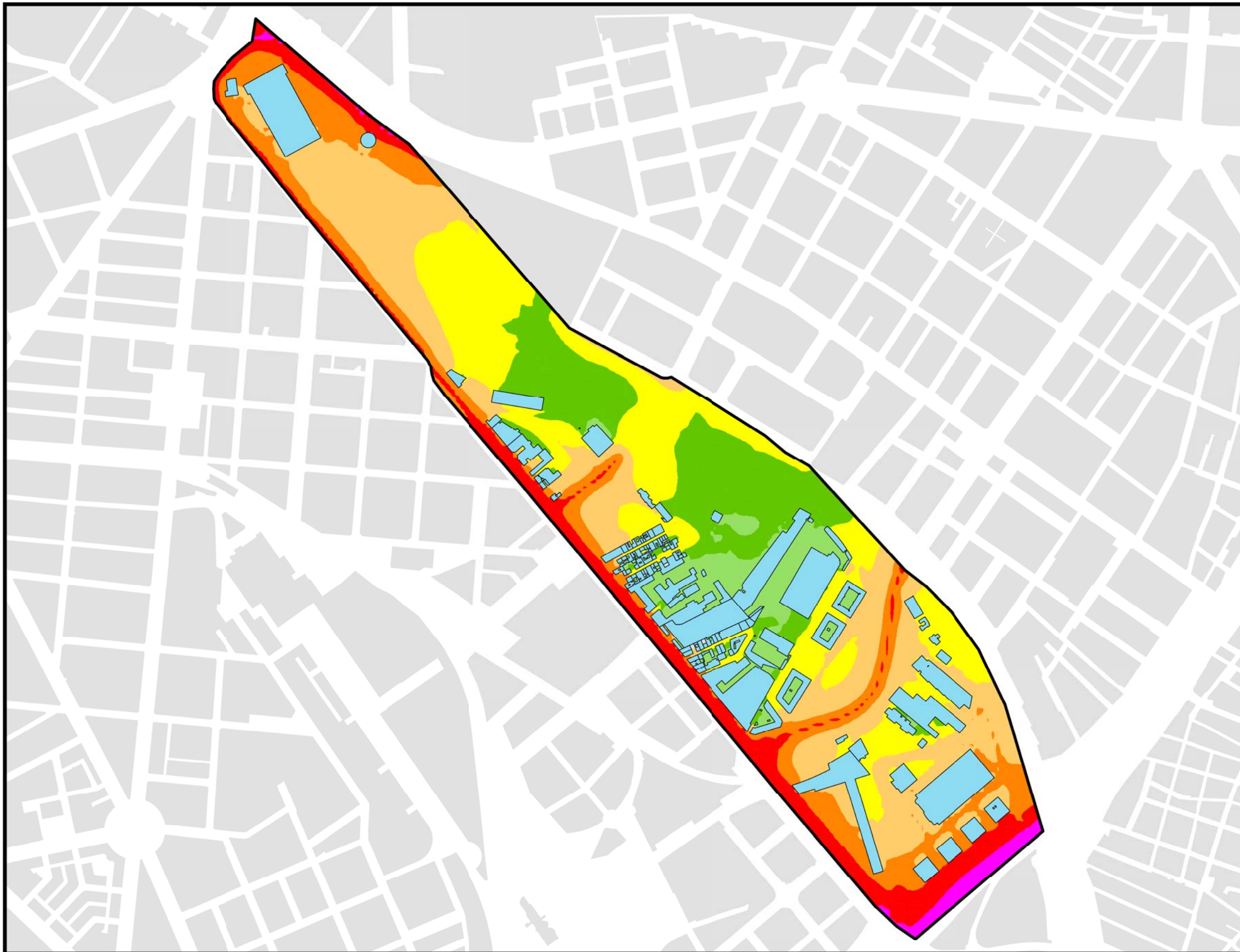
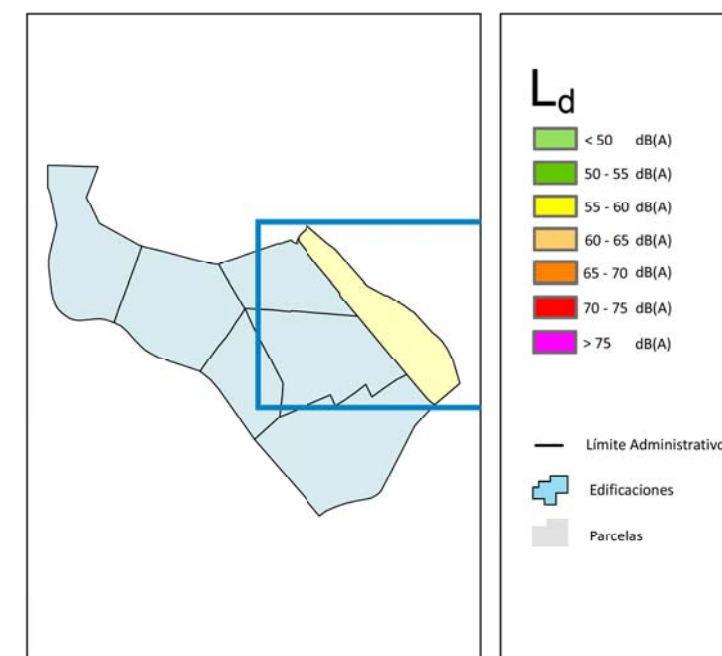
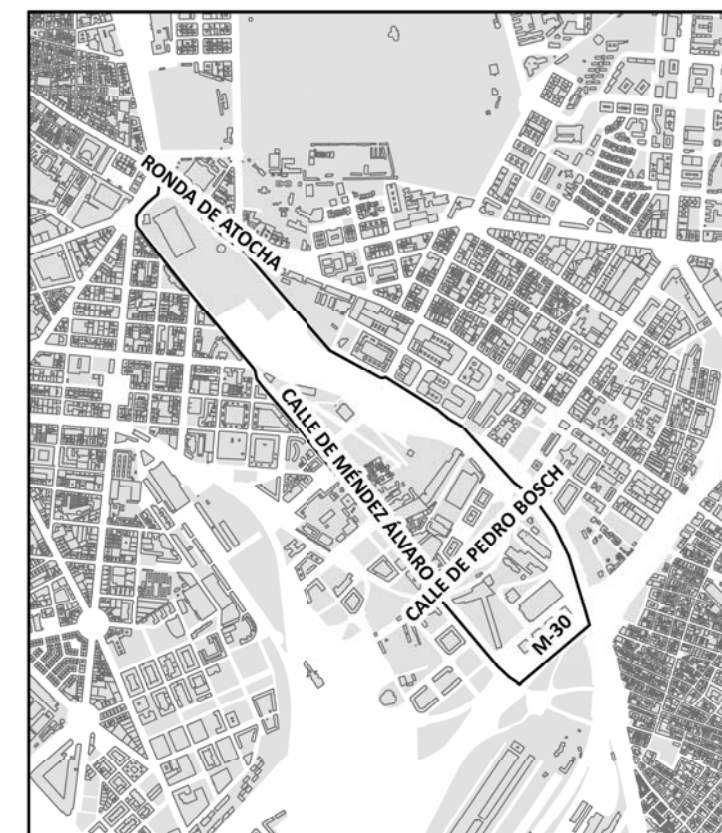




ARGANZUELA

POBLACIÓN EXPUESTA A RANGOS DE L_d

Barrio	Rango de Exposición dBA	Nº Personas (centenas)
2.7 Atocha	< 55	5
	55 - 60	3
	60 - 65	1
	65 - 70	0
	70 - 75	0
	> 75	0



Ag_MAD_Madrid_C_Ld_2_7



8_1R_2_7

Nivel Continuo Equivalente Diurno. Barrio Atocha



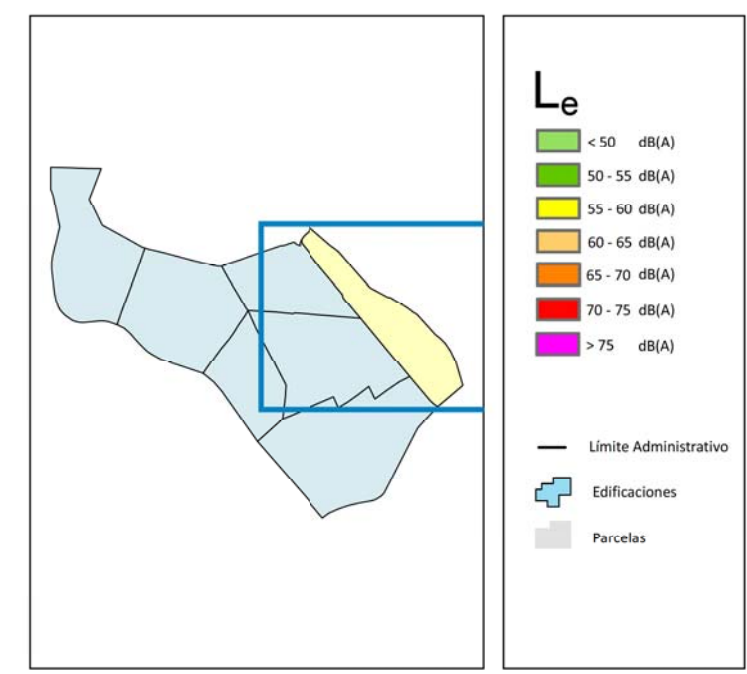
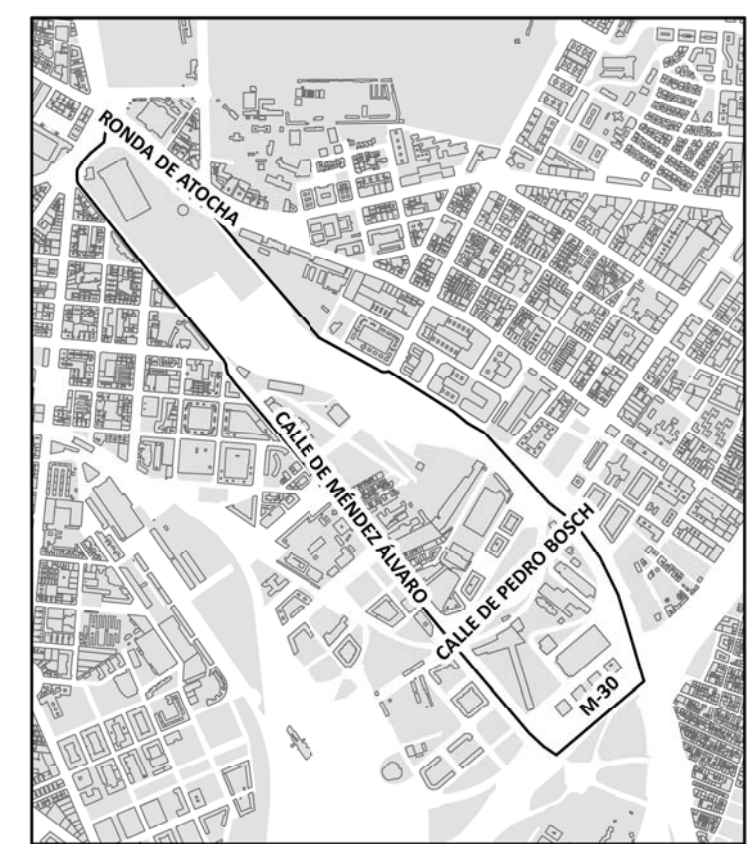
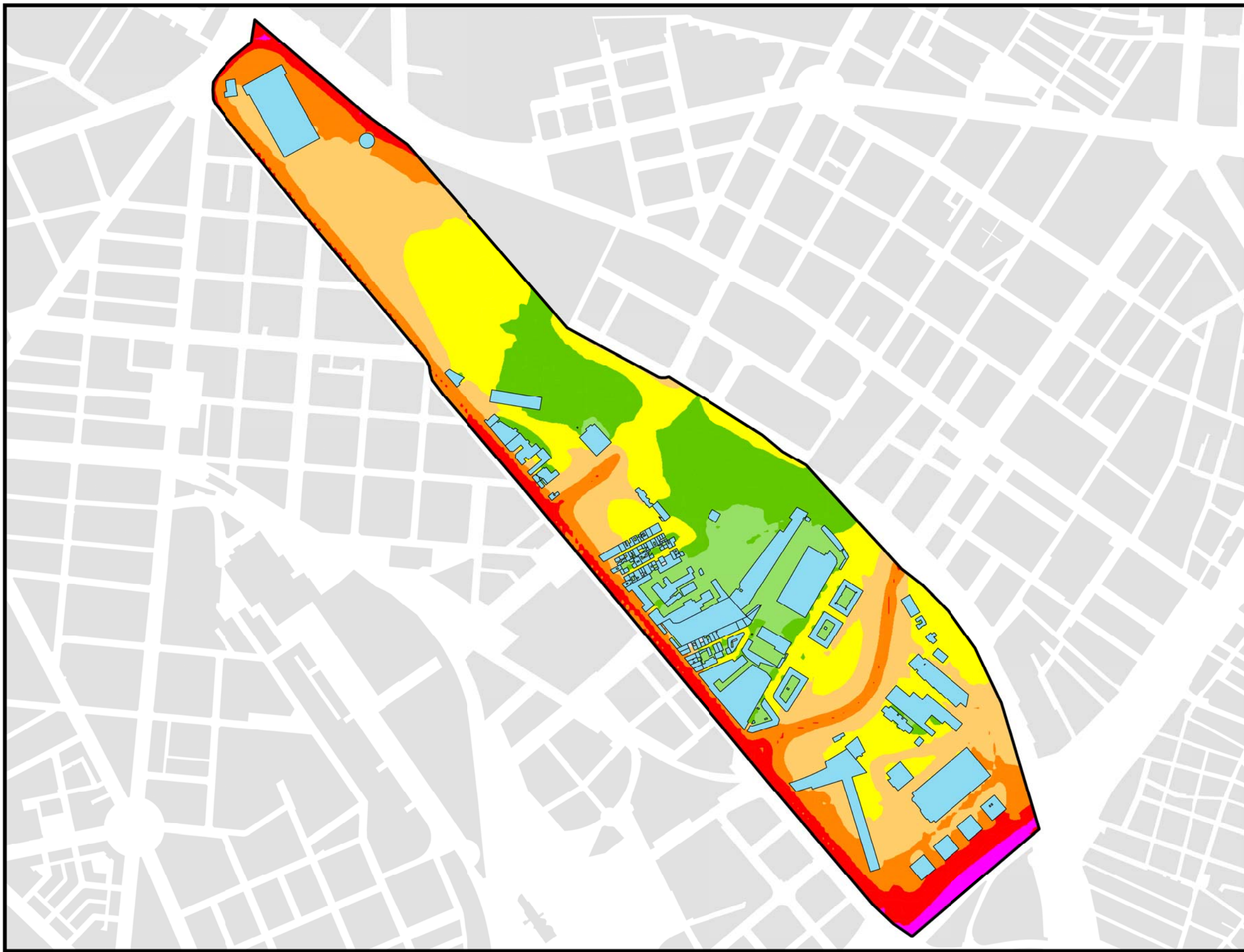
1:8.000



ARGANZUELA

POBLACIÓN EXPUESTA A RANGOS DE L_e

Barrio	Rango de Exposición dBA	Nº Personas (centenas)
2.7 Atocha	< 55	6
	55 - 60	3
	60 - 65	1
	65 - 70	0
	70 - 75	0
	> 75	0

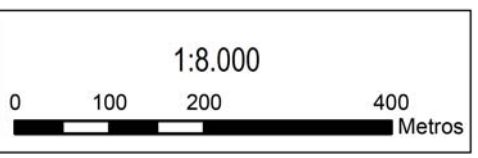
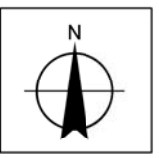


Ag_MAD_Madrid_C_Le_2_7

8_2R_2_7



Nivel Continuo Equivalente Vespertino. Barrio Atocha

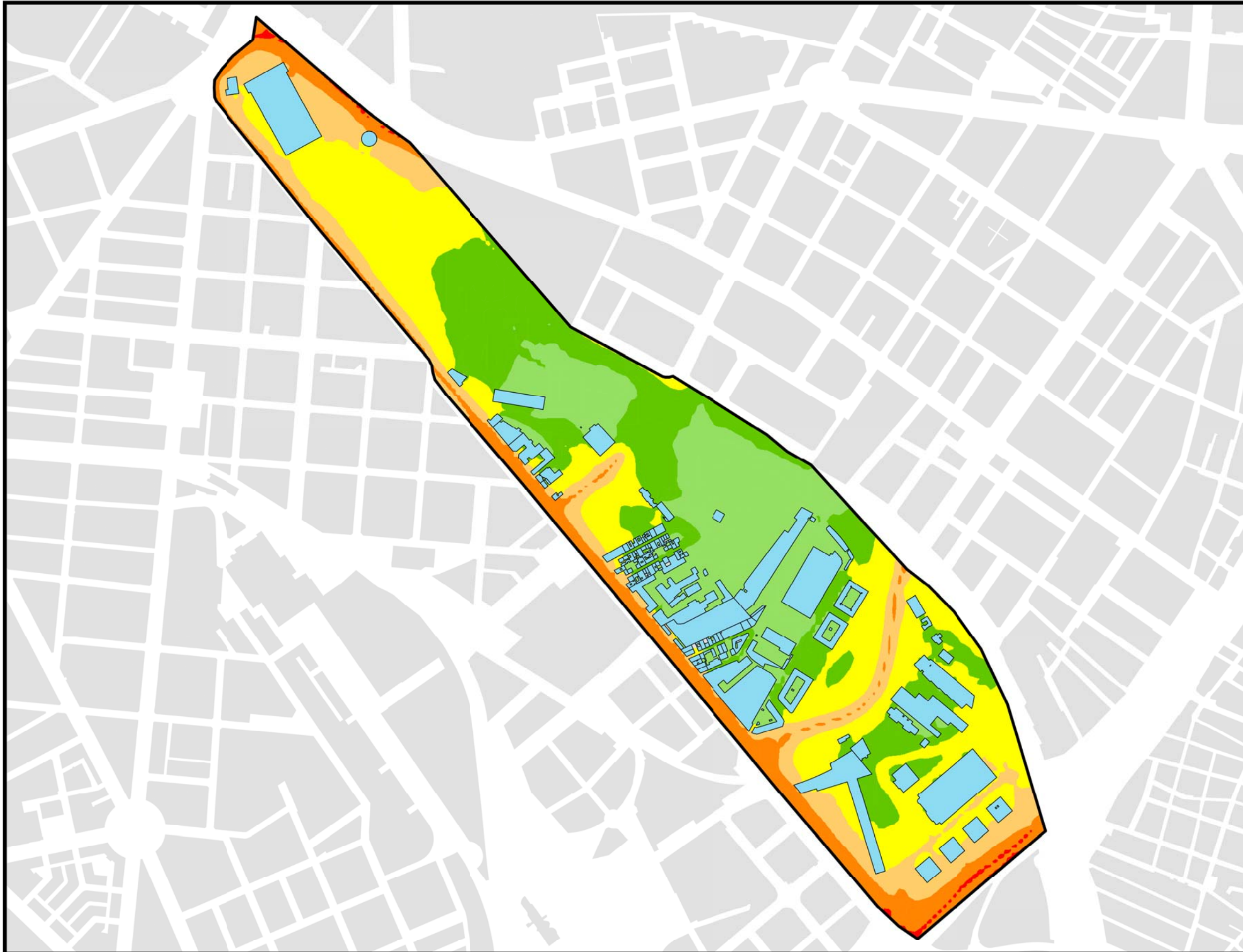
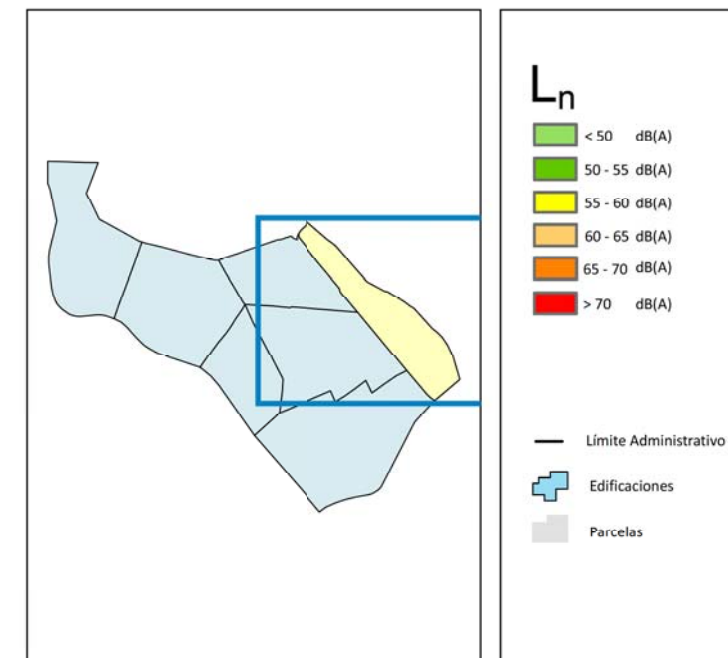
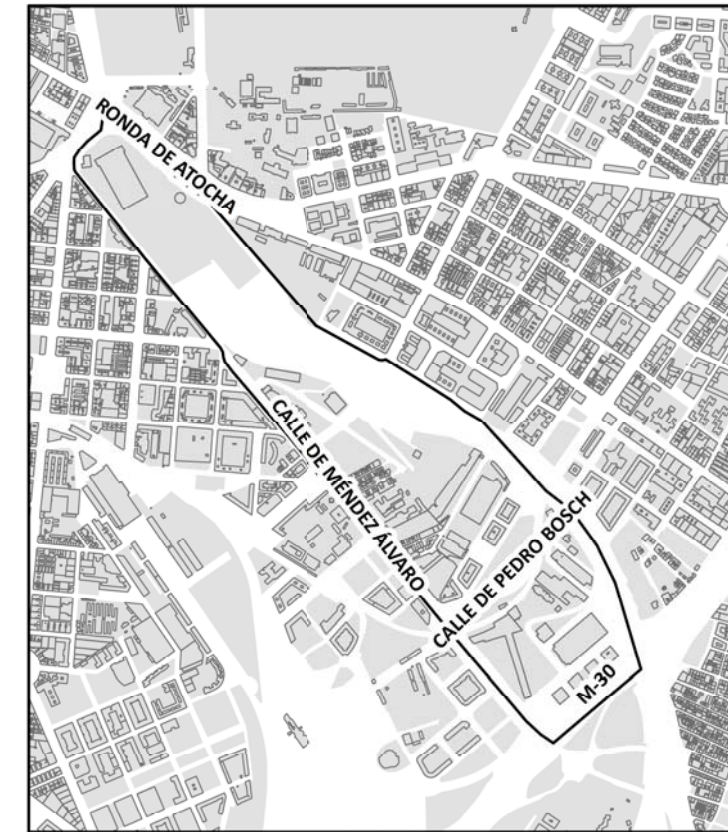




ARGANZUELA

POBLACIÓN EXPUESTA A RANGOS DE L_n

Barrio	Rango de Exposición dBA	Nº Personas (centenas)
2.7 Atocha	< 50	6
	50 - 55	3
	55 - 60	1
	60 - 65	0
	65 - 70	0
	> 70	0



Ag_MAD_Madrid_C_Ln_2_7



Nivel Continuo Equivalente Nocturno. Barrio Atocha



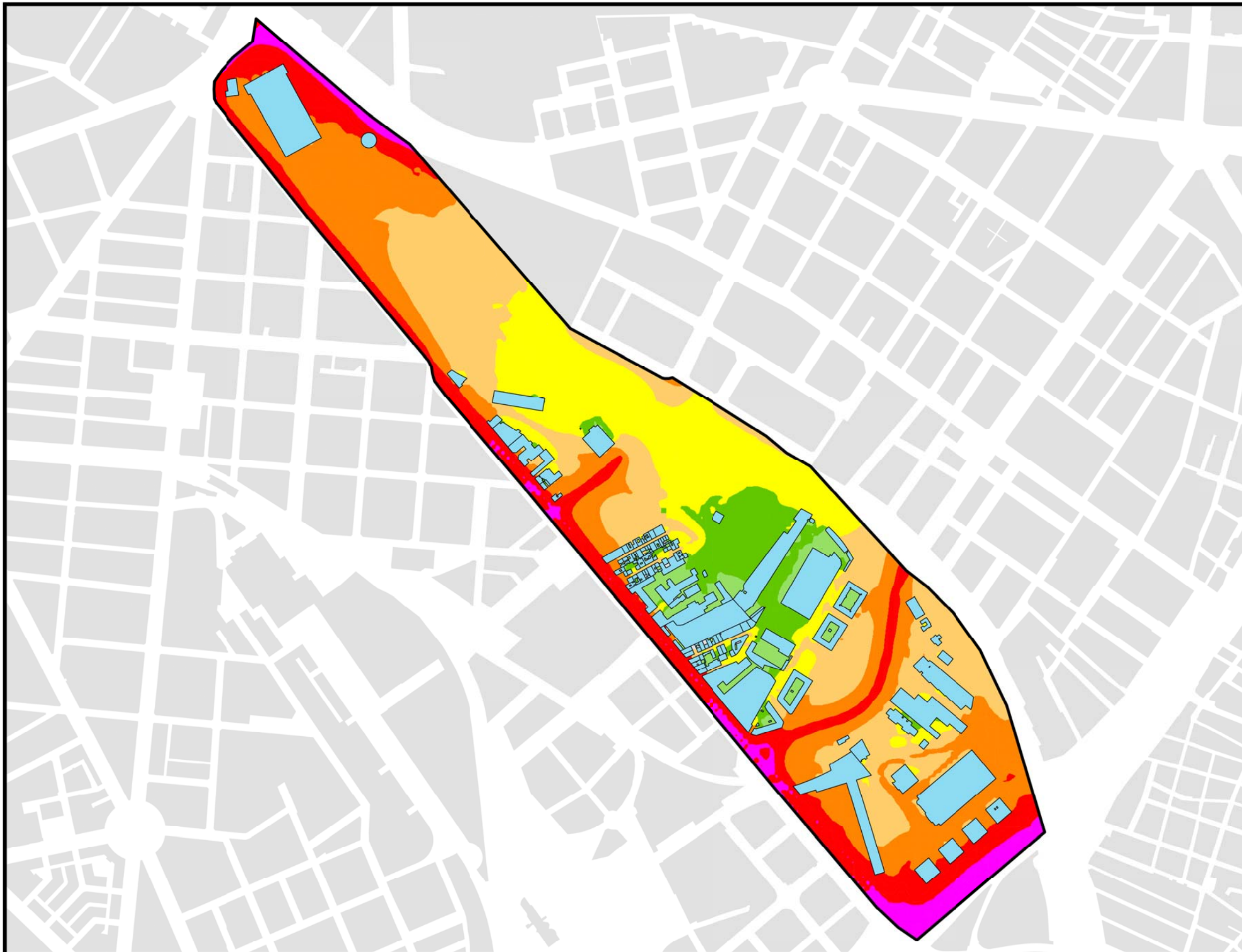
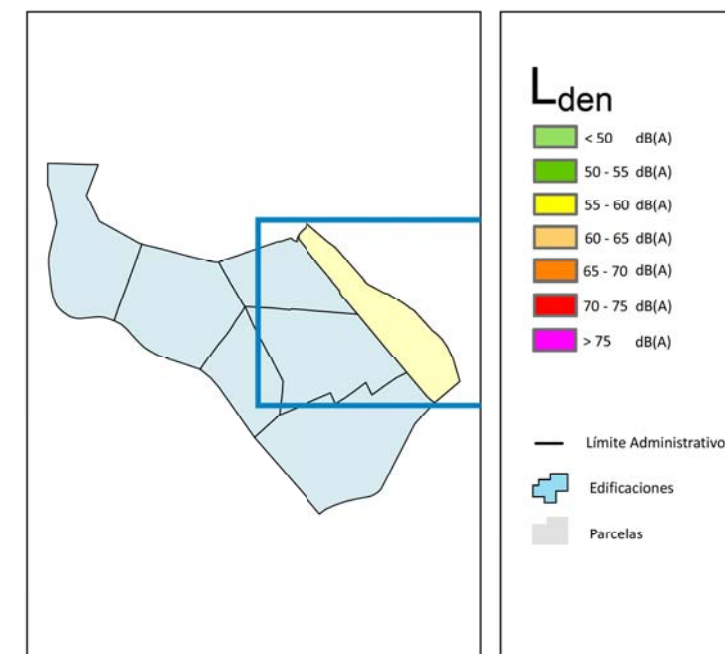
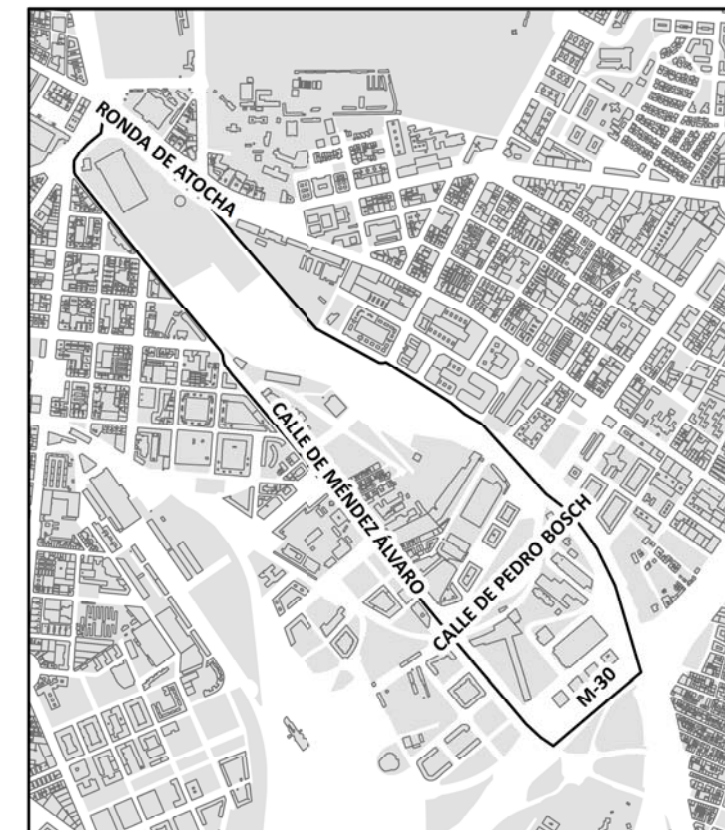
8_3R_2_7



ARGANZUELA

POBLACIÓN EXPUESTA A RANGOS DE L_{den}

Barrio	Rango de Exposición dBA	Nº Personas (centenas)
2.7 Atocha	< 55	6
	55 - 60	3
	60 - 65	1
	65 - 70	0
	70 - 75	0
	> 75	0

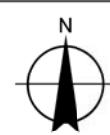


Ag_MAD_Madrid_C_Lden_2_7




8_4R_2_7

Nivel Día - Tarde - Noche. Barrio Atocha



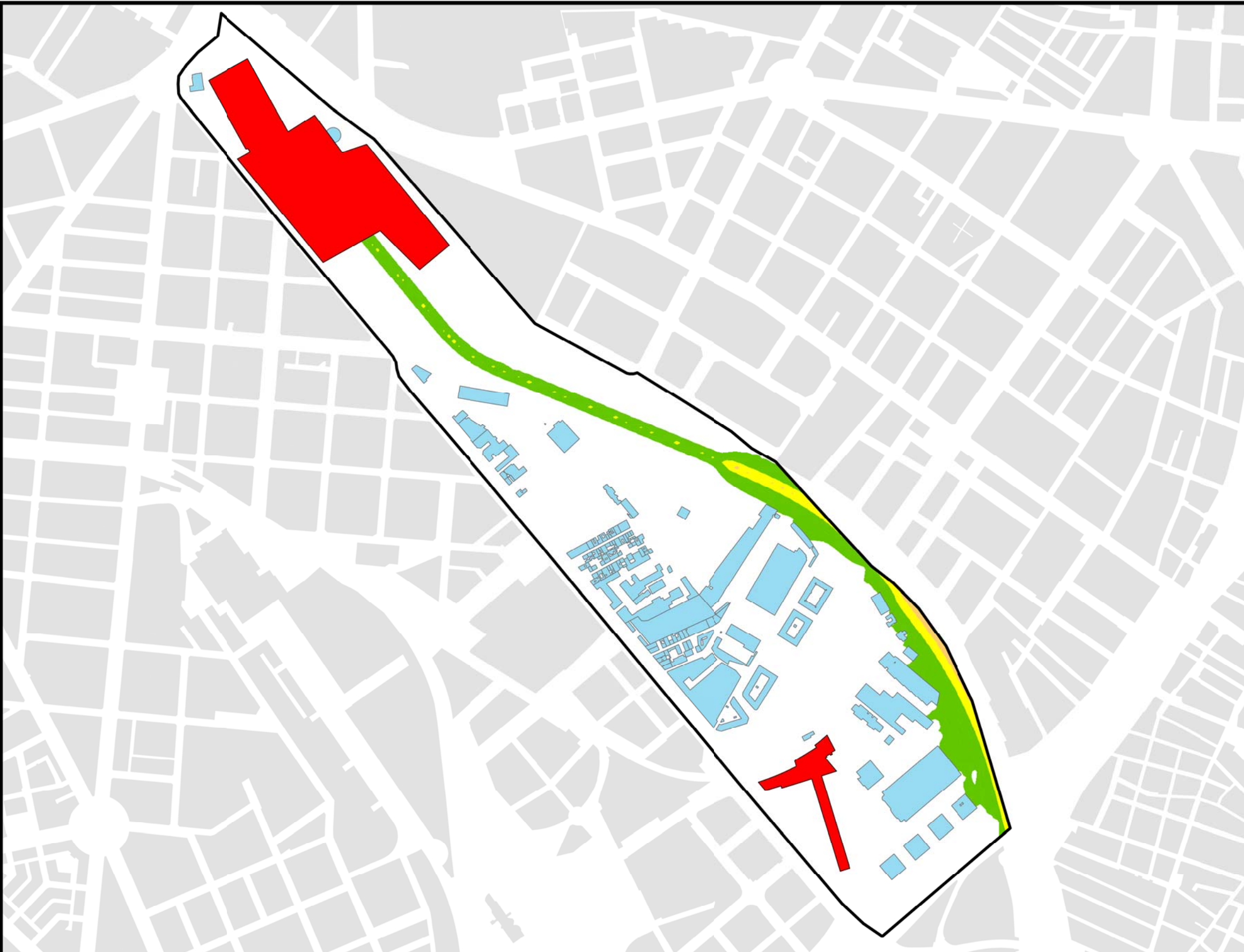
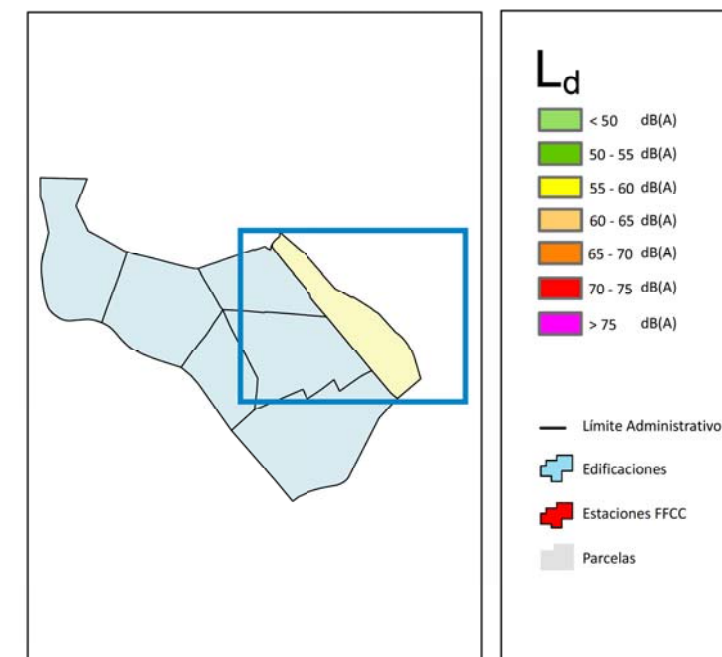
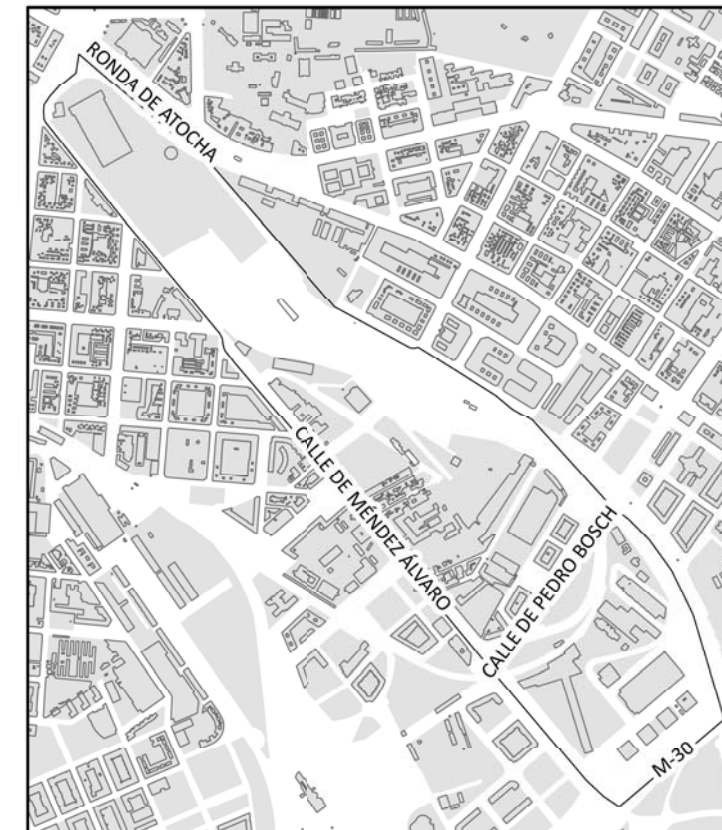
1:8.000



ARGANZUELA

POBLACIÓN EXPUESTA A RANGOS DE L_d

Barrio	Rango de Exposición dBA	Nº Personas (centenas)
2.7 Atocha	< 55	0
	55 - 60	0
	60 - 65	0
	65 - 70	0
	70 - 75	0
	> 75	0




Ag_MAD_Madrid_F_Ld_2_7

8_1F_2_7




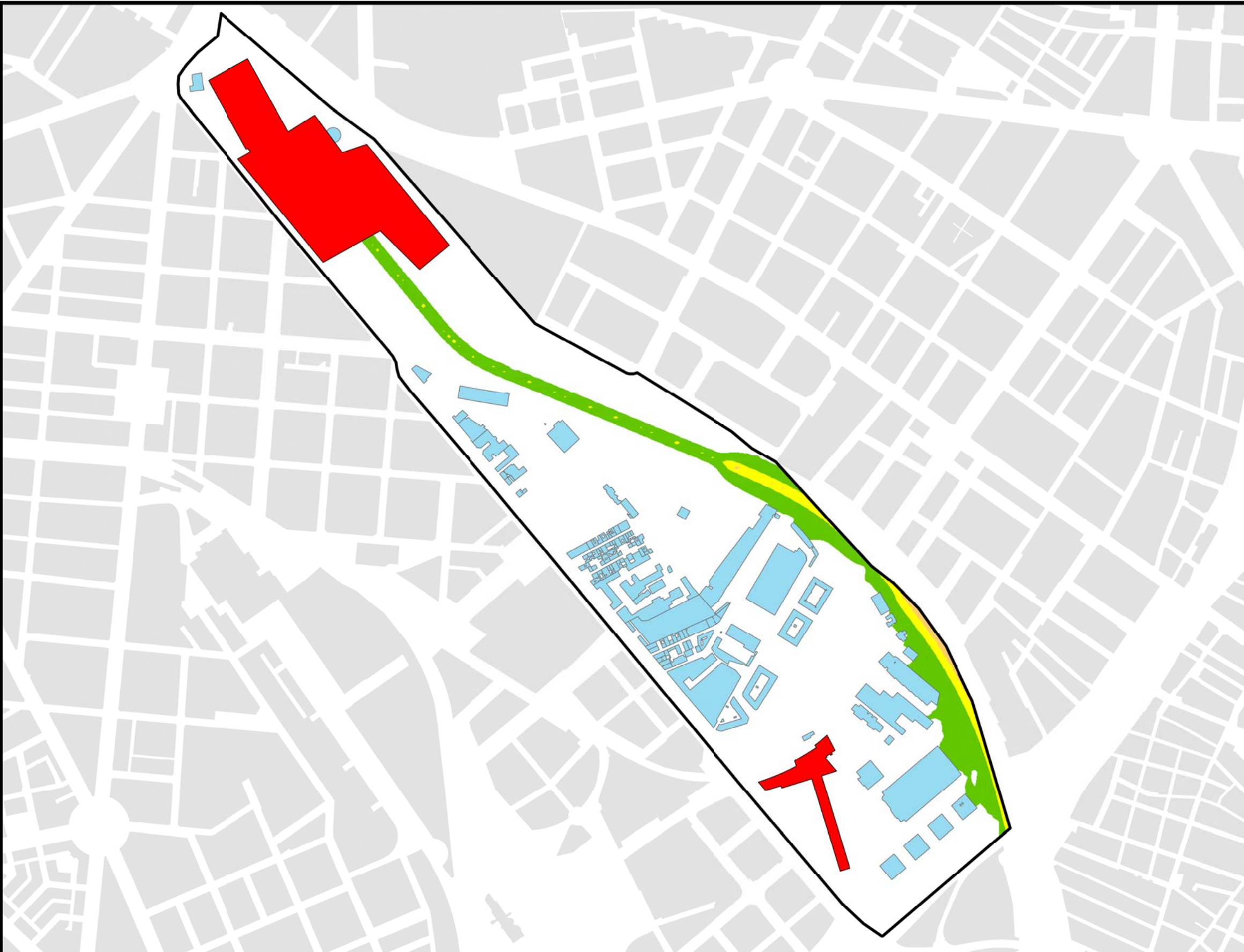
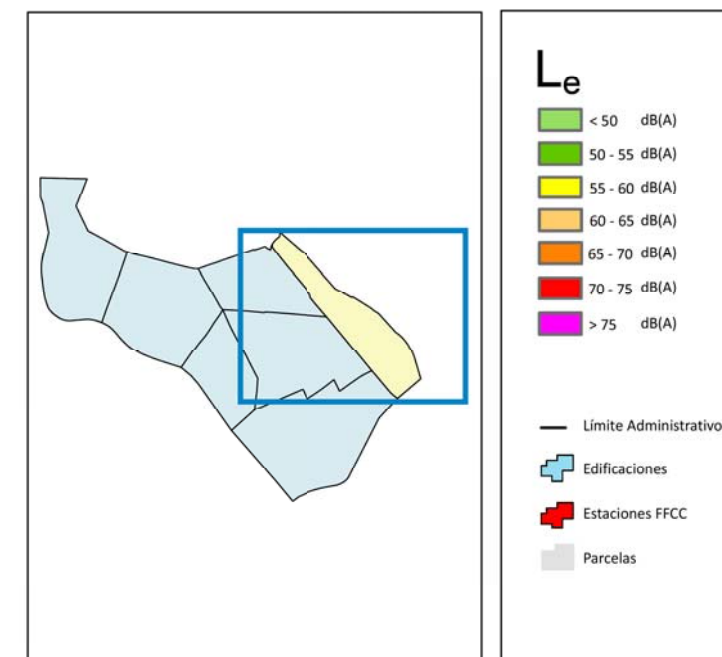
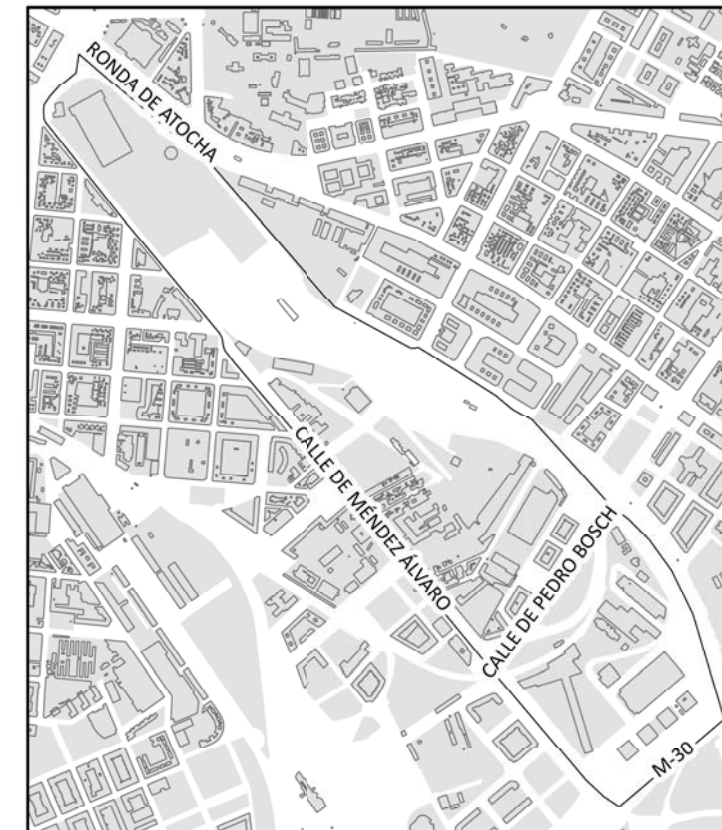
Nivel Continuo Equivalente Diurno. Barrio Atocha



ARGANZUELA

POBLACIÓN EXPUESTA A RANGOS DE L_e

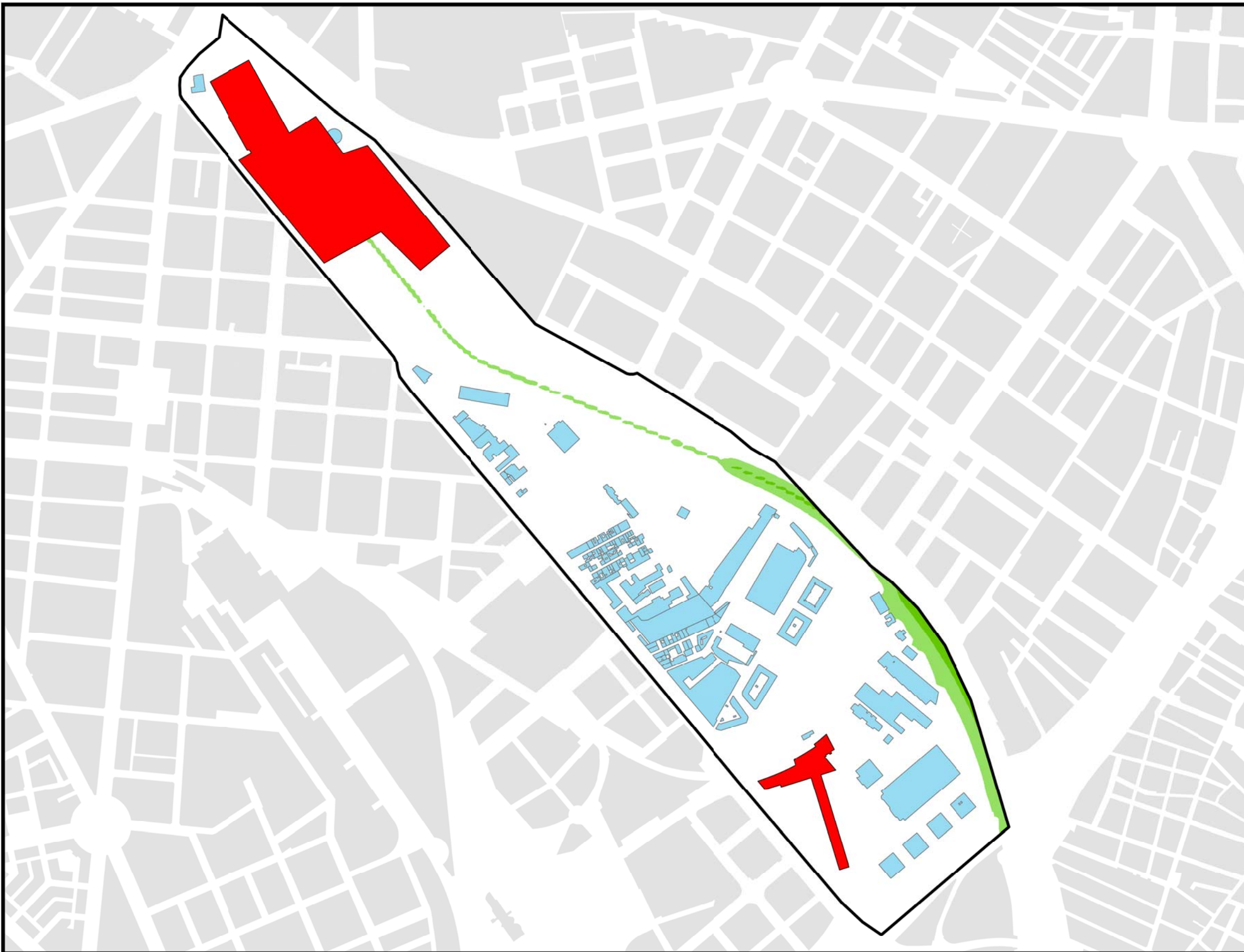
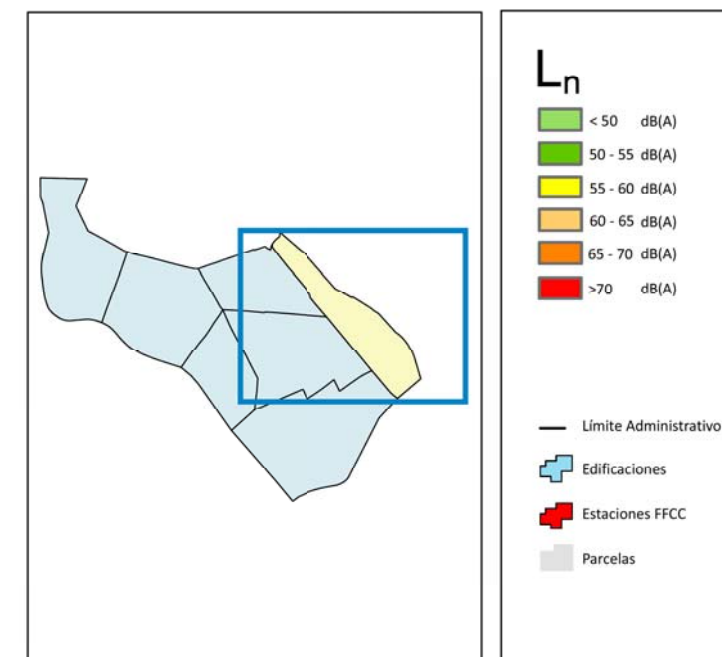
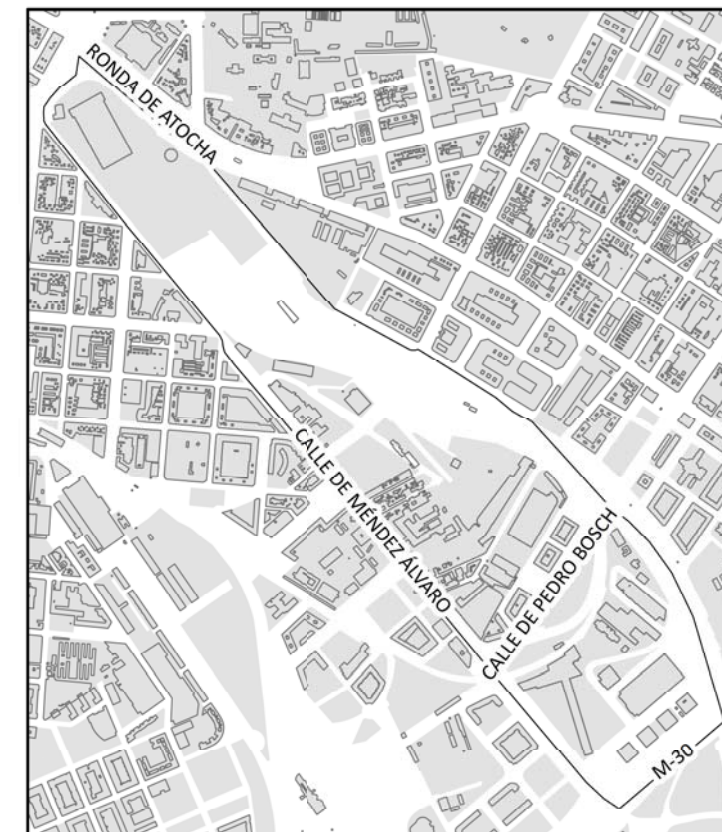
Distrito	Rango de Exposición dBA	Nº Personas (centenas)
Arganzuela	< 55	0
	55 - 60	0
	60 - 65	0
	65 - 70	0
	70 - 75	0
	> 75	0



ARGANZUELA

POBLACIÓN EXPUESTA A RANGOS DE L_n

Barrio	Rango de Exposición dBA	Nº Personas (centenas)
2.7 Atocha	< 50	0
	50 - 55	0
	55 - 60	0
	60 - 65	0
	65 - 70	0
	> 70	0

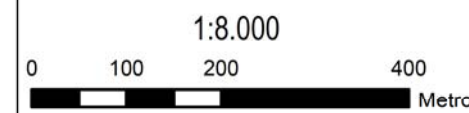


Ag_MAD_Madrid_F_Ln_2_7

8_3F_2_7



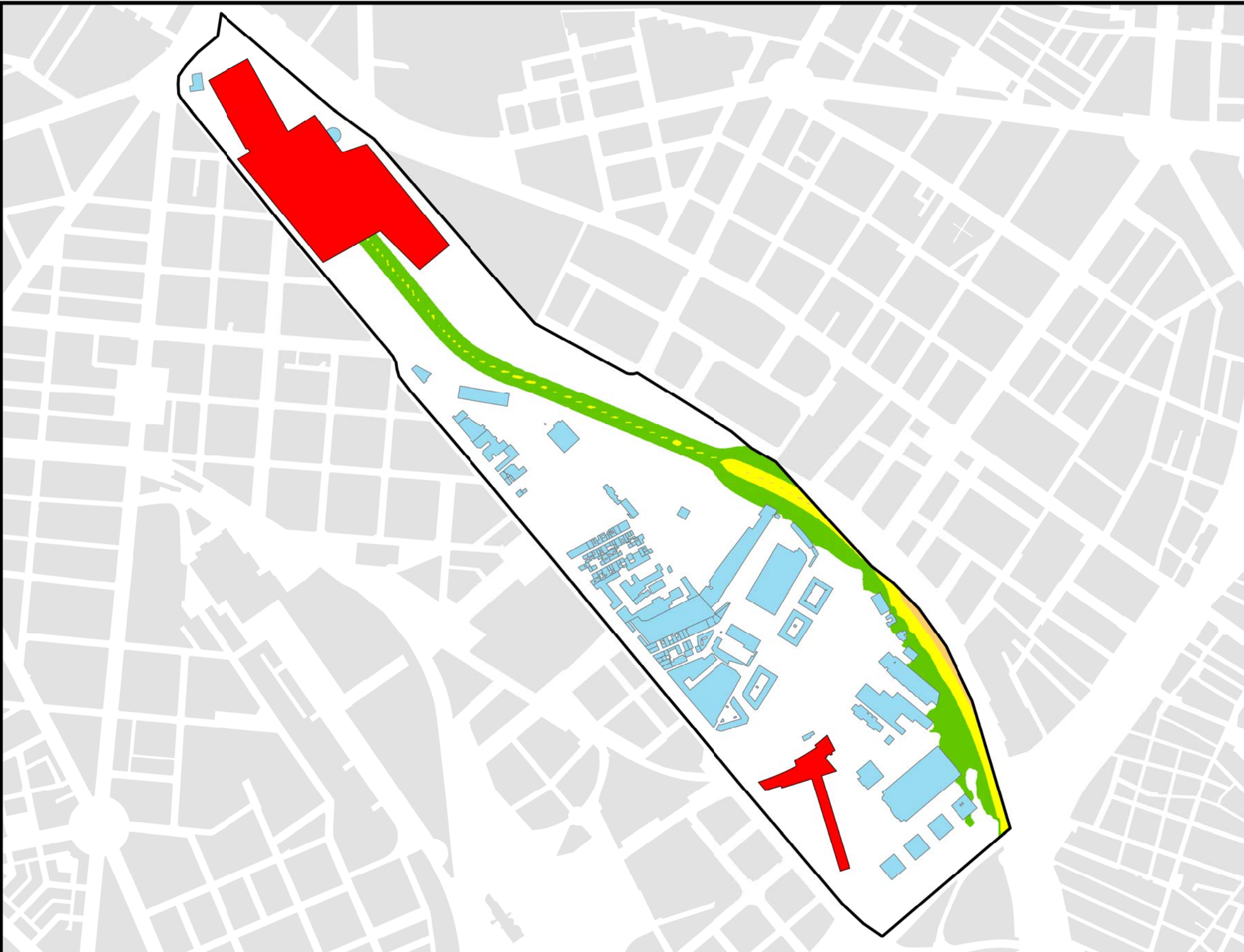
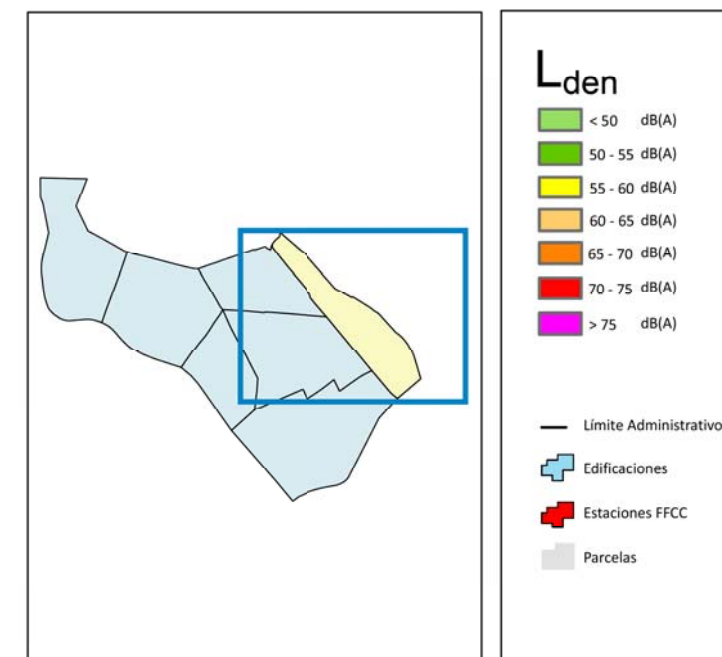
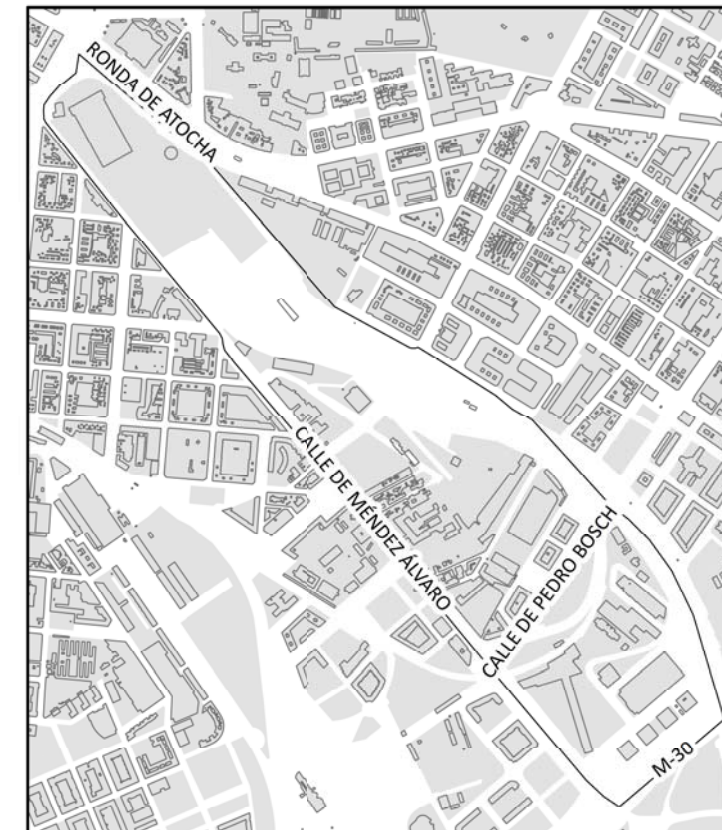
Nivel Continuo Equivalente Nocturno. Barrio Atocha



ARGANZUELA

POBLACIÓN EXPUESTA A RANGOS DE L_{den}

Barrio	Rango de Exposición dBA	Nº Personas (centenas)
2.7 Atocha	< 55	0
	55 - 60	0
	60 - 65	0
	65 - 70	0
	70 - 75	0
	> 75	0



Ag_MAD_Madrid_F_Lden_2_7

8_4F_2_7



Nivel Día - Tarde - Noche. Barrio Atocha

