

Mapa Estratégico de Ruido
del Distrito
Carabanchel



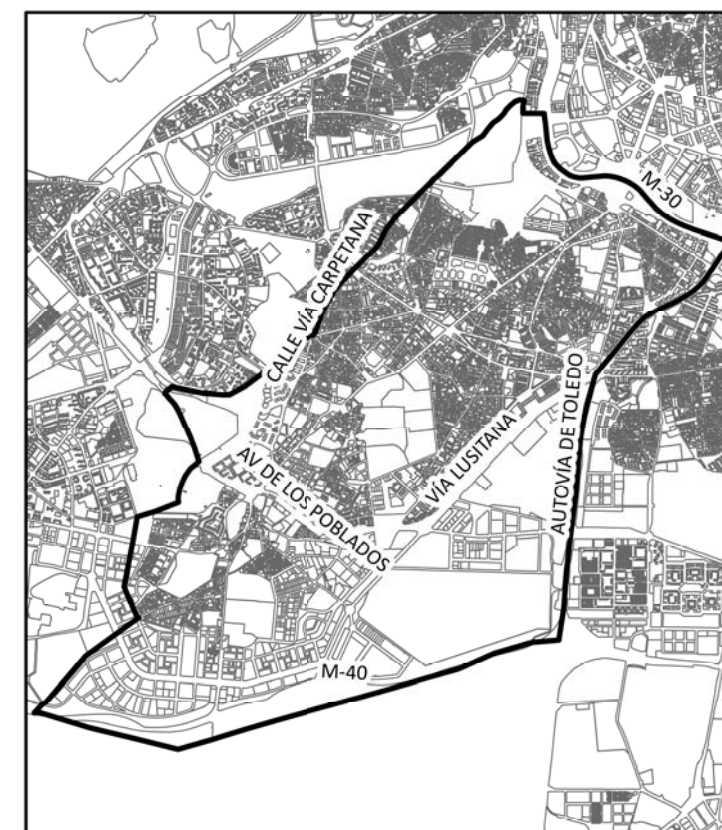
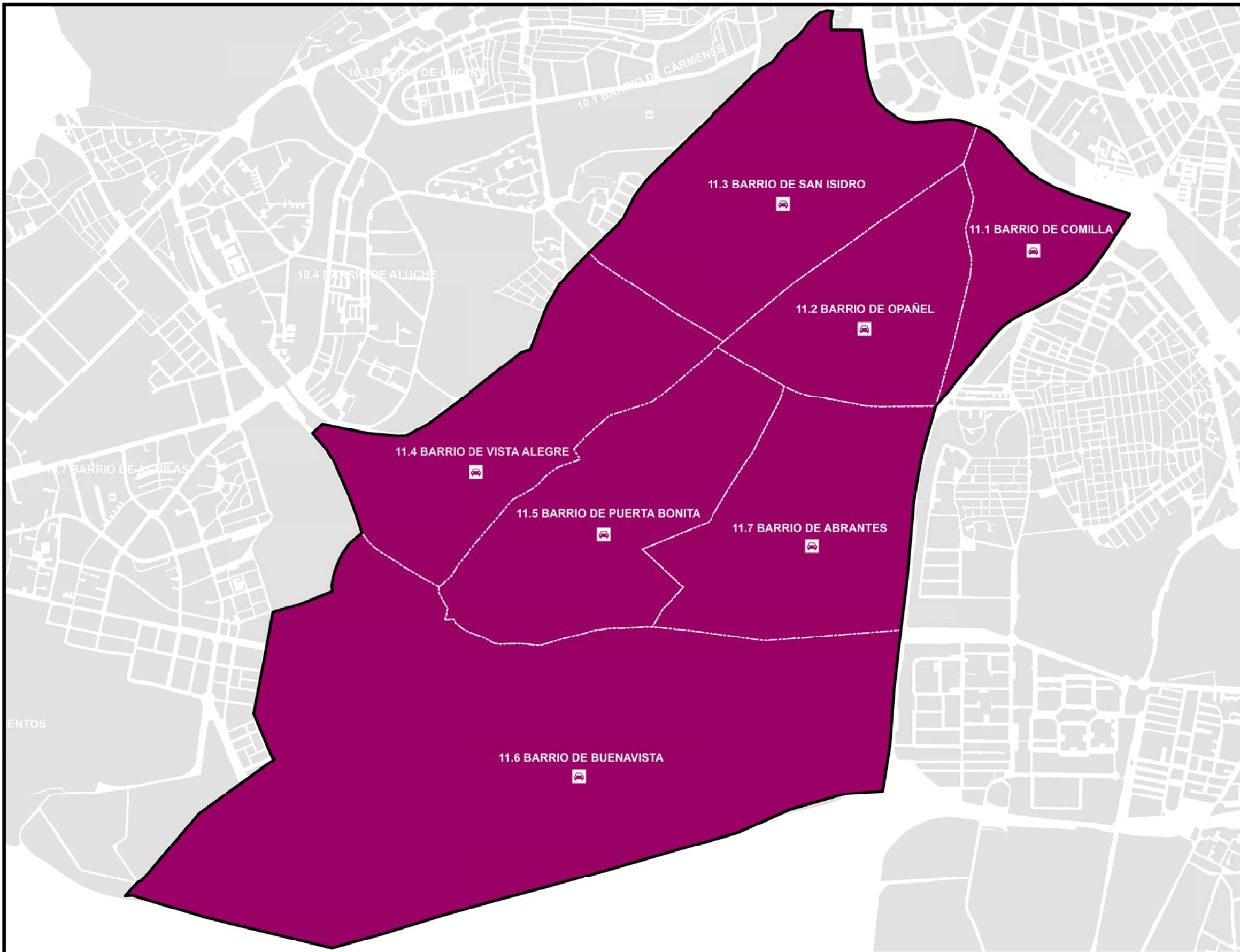
2011



CARABANCHEL

DATOS ADMINISTRATIVOS DEL DISTRITO CARABANCHEL

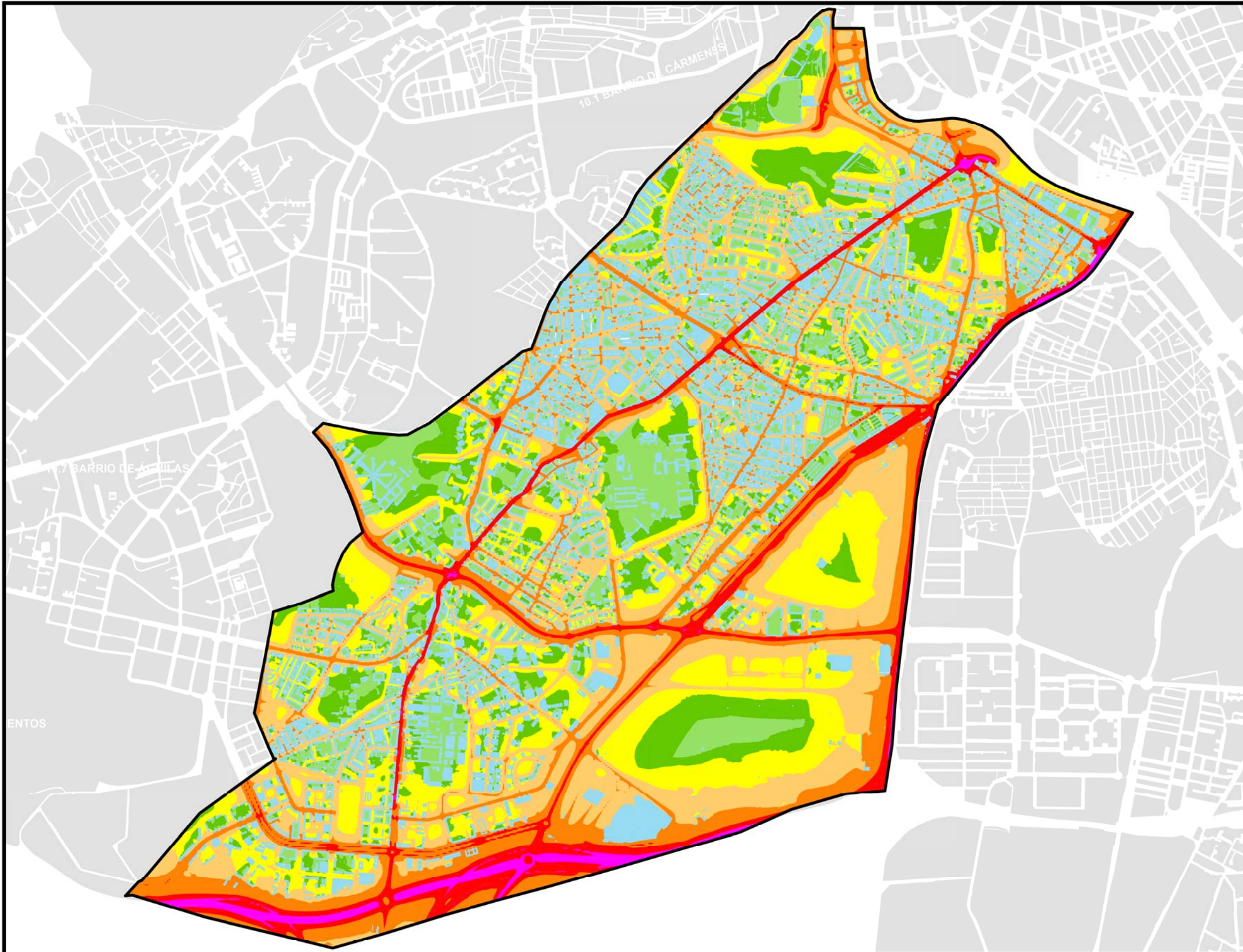
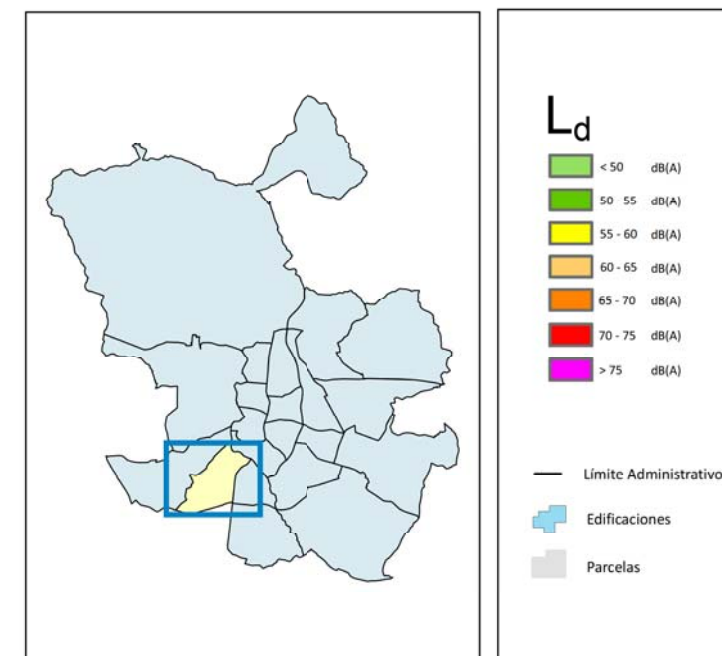
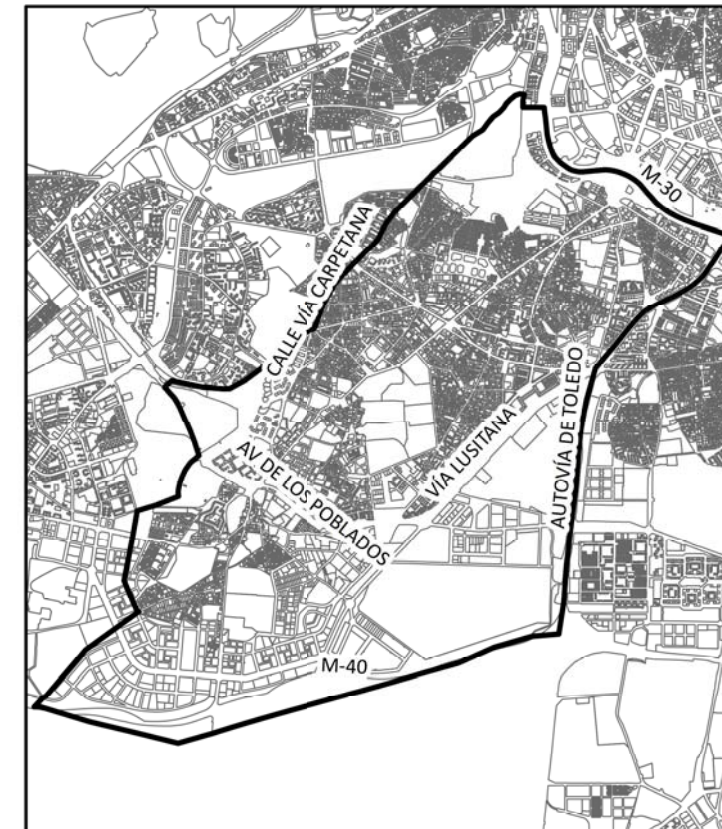
Barrio	Superficie (ha)	Población 1.1.2012 (centenas)	Densidad (Hab/ha)
11.1 Comillas	65,61	233	349
11.2 Opañel	110,73	329	297
11.3 San Isidro	189,93	396	209
11.4 Vista Alegre	158,92	464	292
11.5 Puerta Bonita	160,86	345	215
11.6 Buenavista	561,32	438	78
11.7 Abrantes	156,46	303	194



CARABANCHEL

POBLACIÓN EXPUESTA A RANGOS DE L_d


Distrito	Rango de Exposición dBA	Nº Personas (centenas)
Carabanchel	< 55	1553
	55 - 60	387
	60 - 65	490
	65 - 70	70
	70 - 75	5
	> 75	0



Ag_MAD_Madrid_C_Ld_11



Nivel Continuo Equivalente Diurno. Distrito Carabanchel



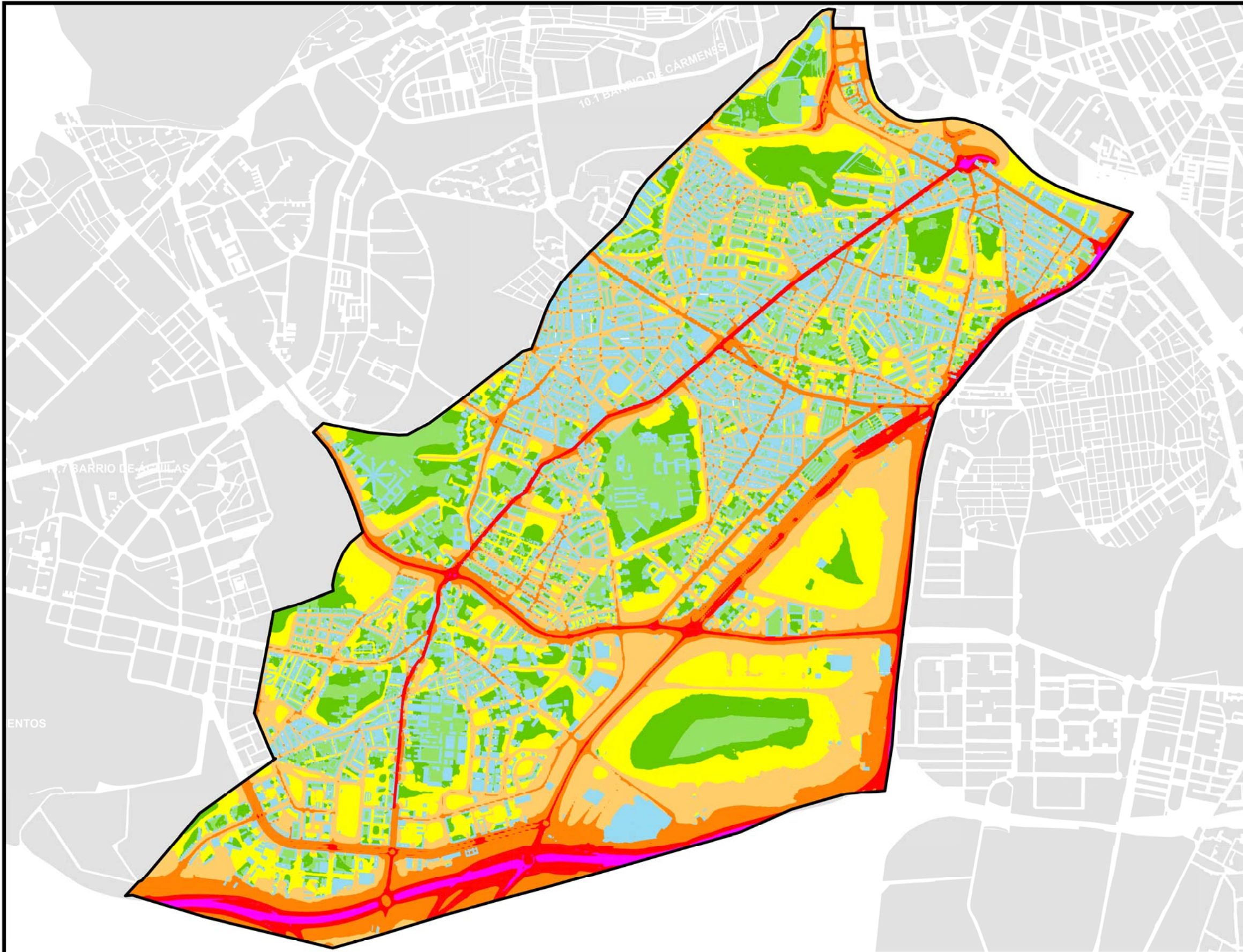
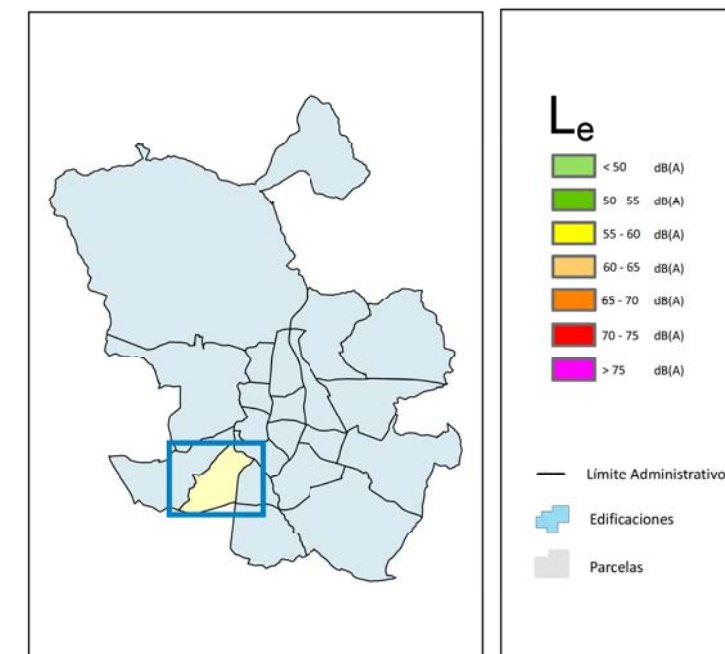
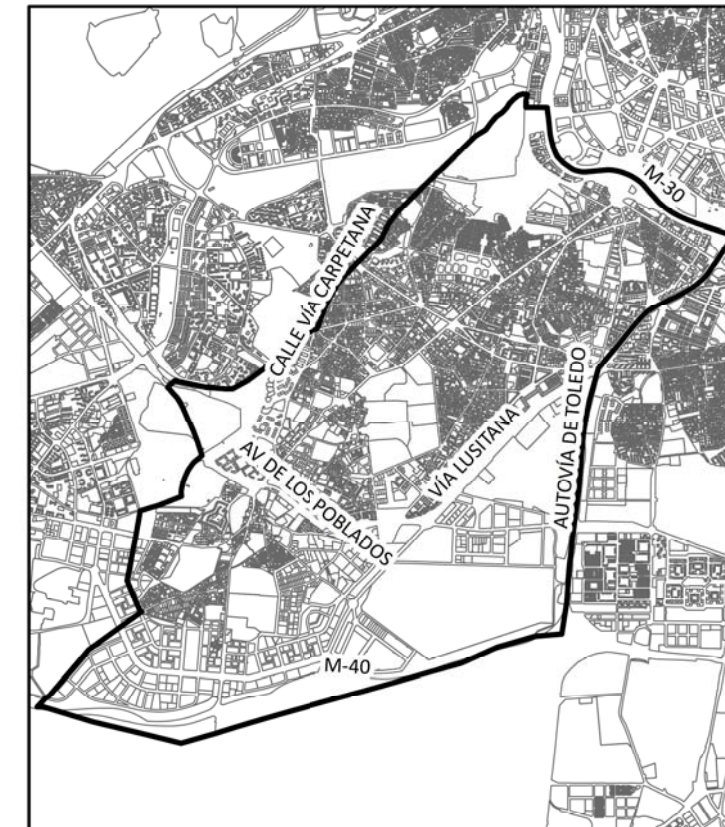
8_1R_11



CARABANCHEL

POBLACIÓN EXPUESTA A RANGOS DE L_e

Distrito	Rango de Exposición dBA	Nº Personas (centenas)
Carabanchel	< 55	1612
	55 - 60	420
	60 - 65	423
	65 - 70	47
	70 - 75	3
	> 75	0




Ag_MAD_Madrid_C_Le_11

8_2R_11



Nivel Continuo Equivalente Vespertino. Distrito Carabanchel

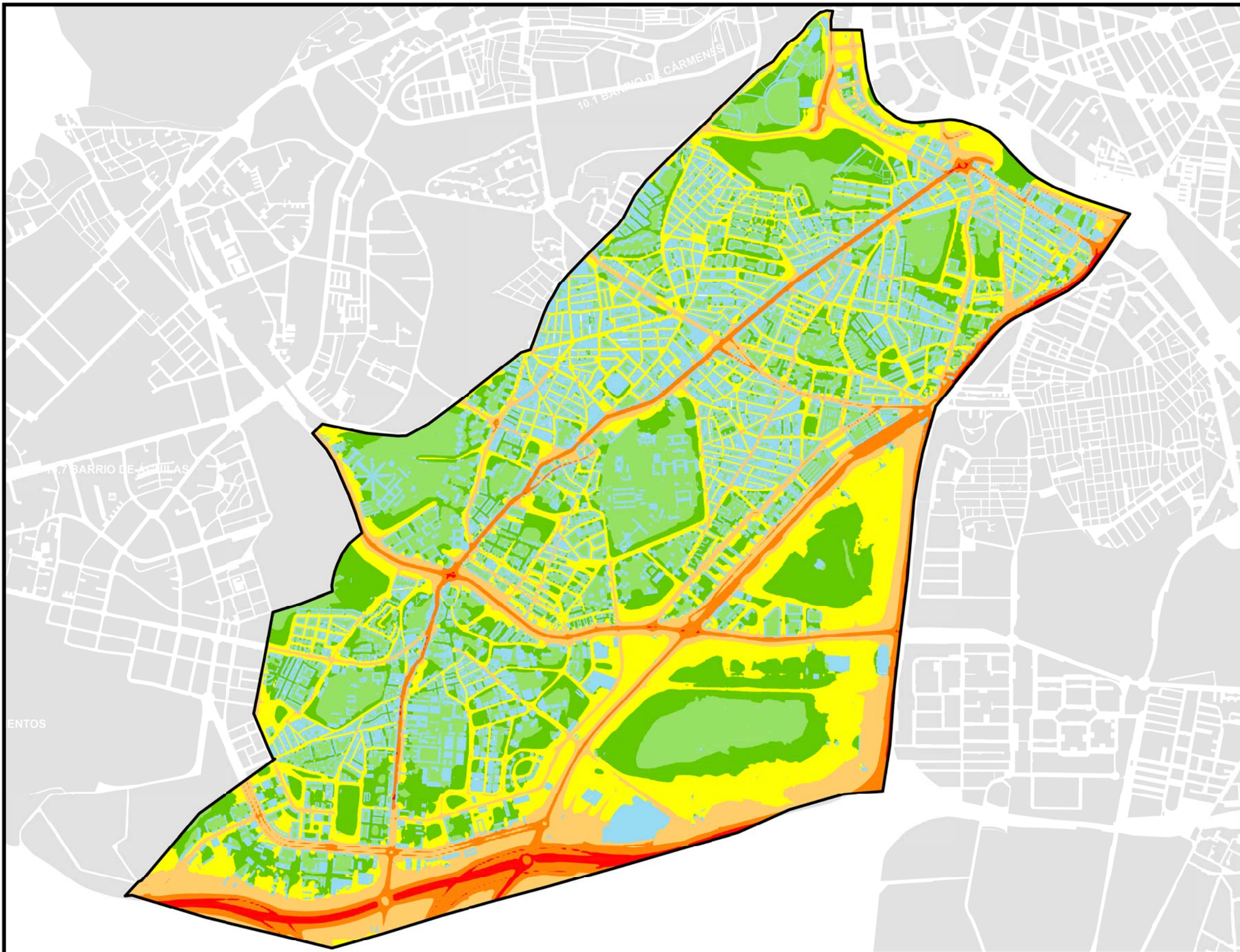
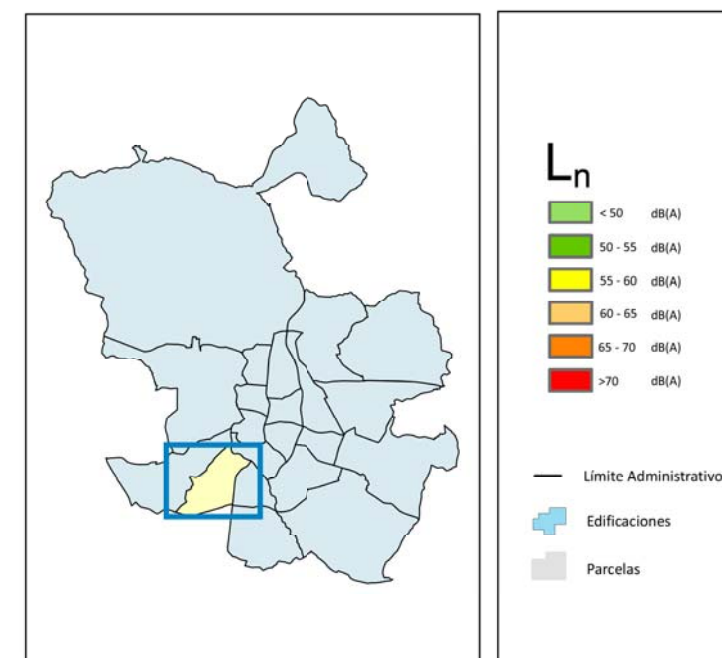
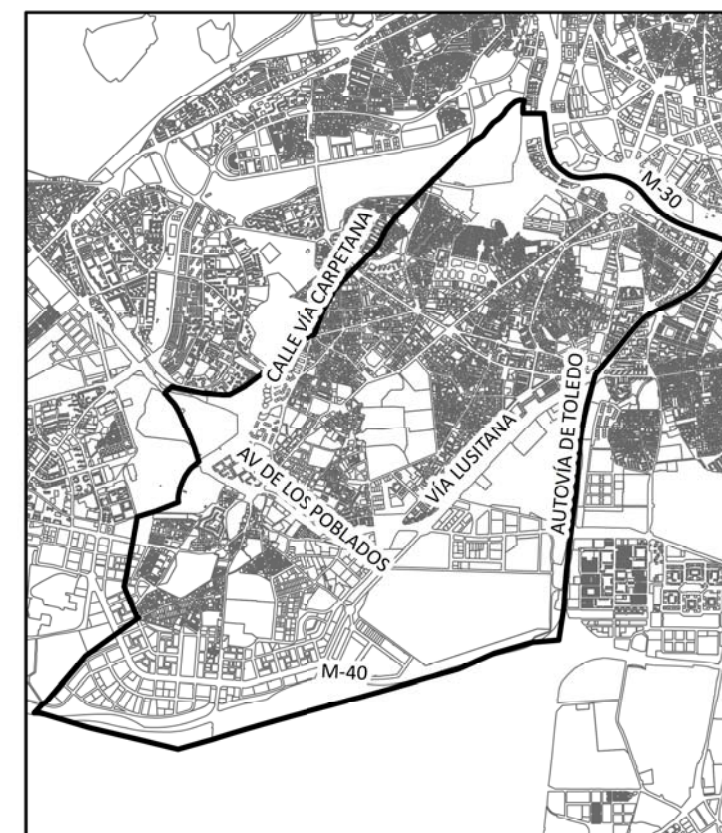




CARABANCHEL

POBLACIÓN EXPUESTA A RANGOS DE L_n

Distrito	Rango de Exposición dBA	Nº Personas (centenas)
Carabanchel	< 50	1609
	50 - 55	589
	55 - 60	235
	60 - 65	67
	65 - 70	5
	> 70	0



Ag_MAD_Madrid_C_Ln_11

8_3R_11



Nivel Continuo Equivalente Nocturno. Distrito Carabanchel



1:23.000

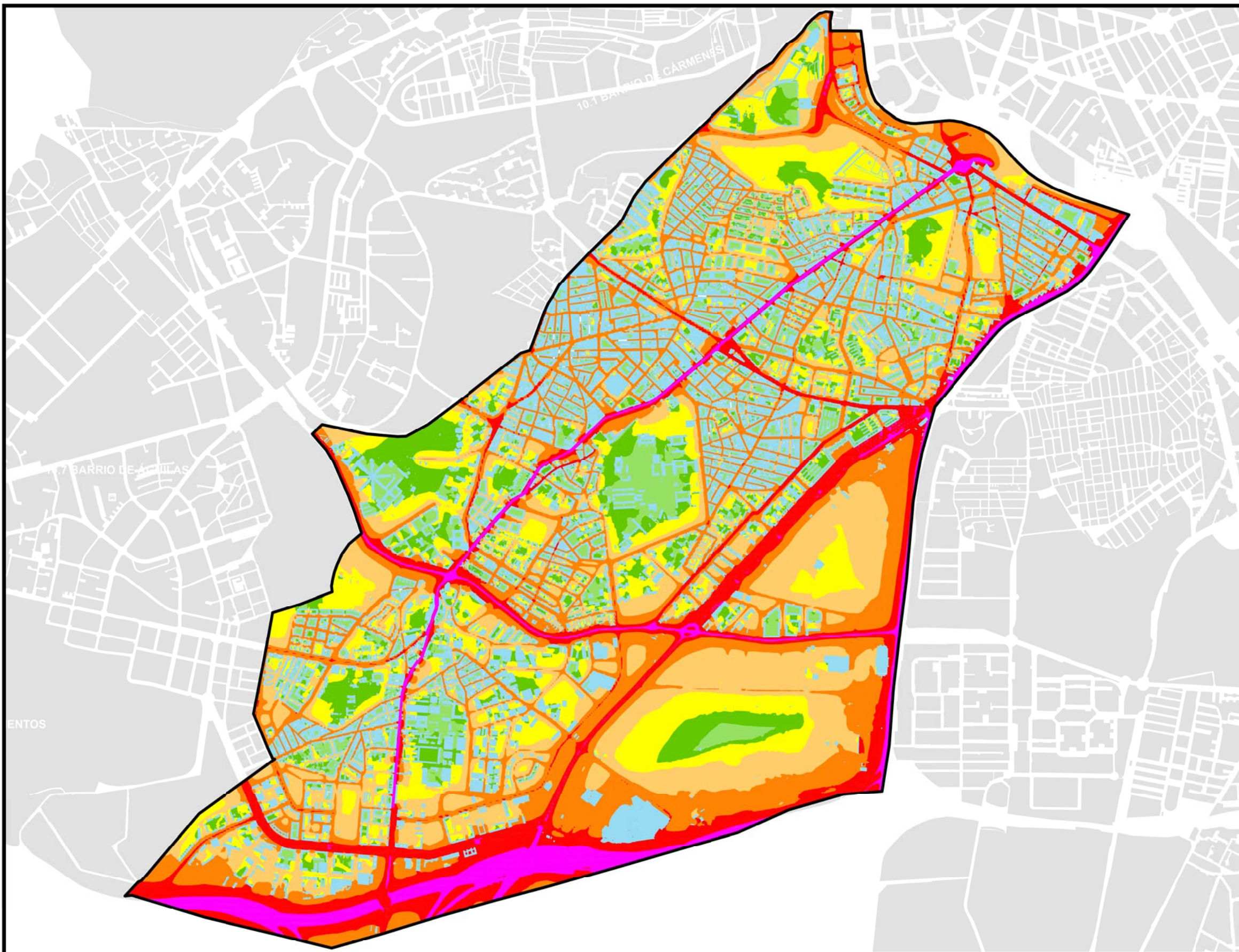
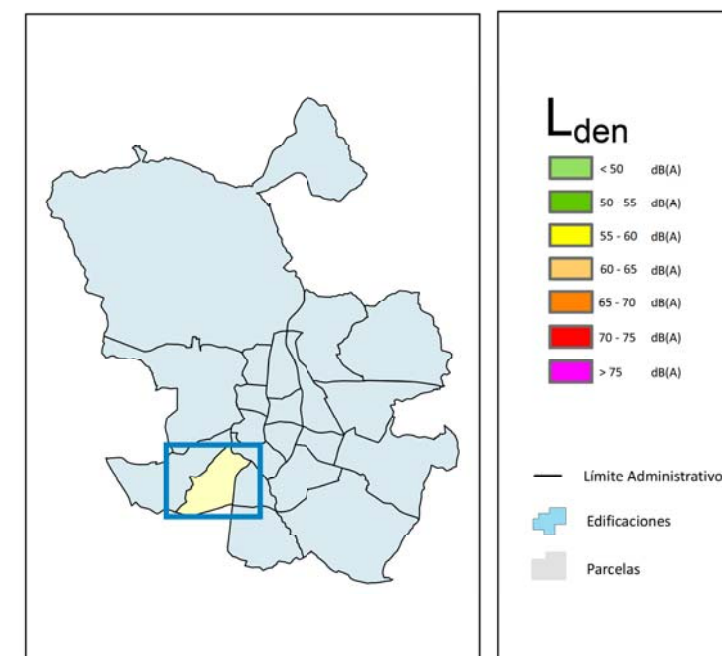
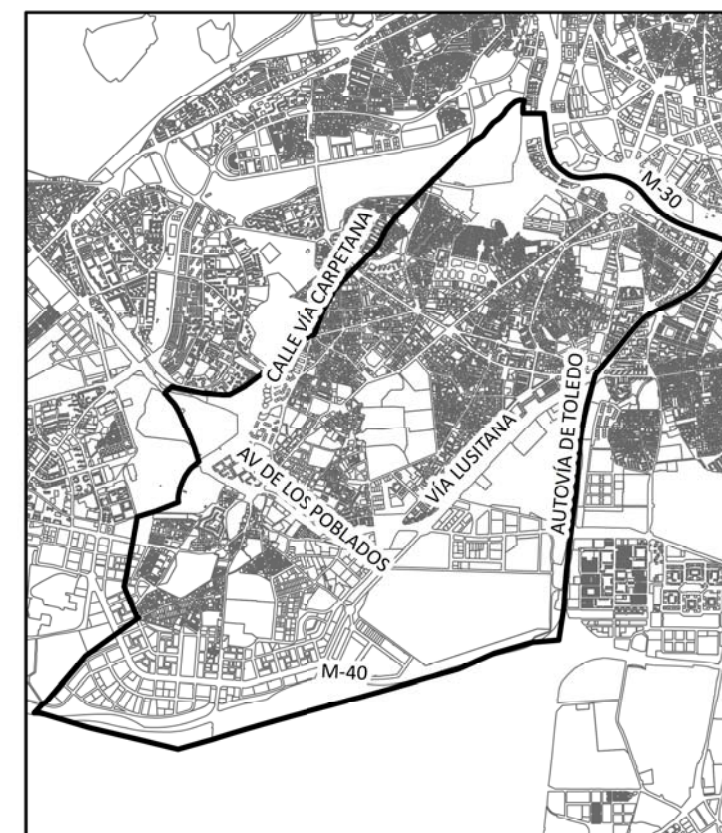
0 250 500 1.000 Metros



CARABANCHEL

POBLACIÓN EXPUESTA A RANGOS DE L_{den}

Distrito	Rango de Exposición dBA	Nº Personas (centenas)
Carabanchel	< 55	1444
	55 - 60	309
	60 - 65	575
	65 - 70	155
	70 - 75	22
	> 75	0

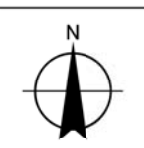


Ag_MAD_Madrid_C_Lden_11

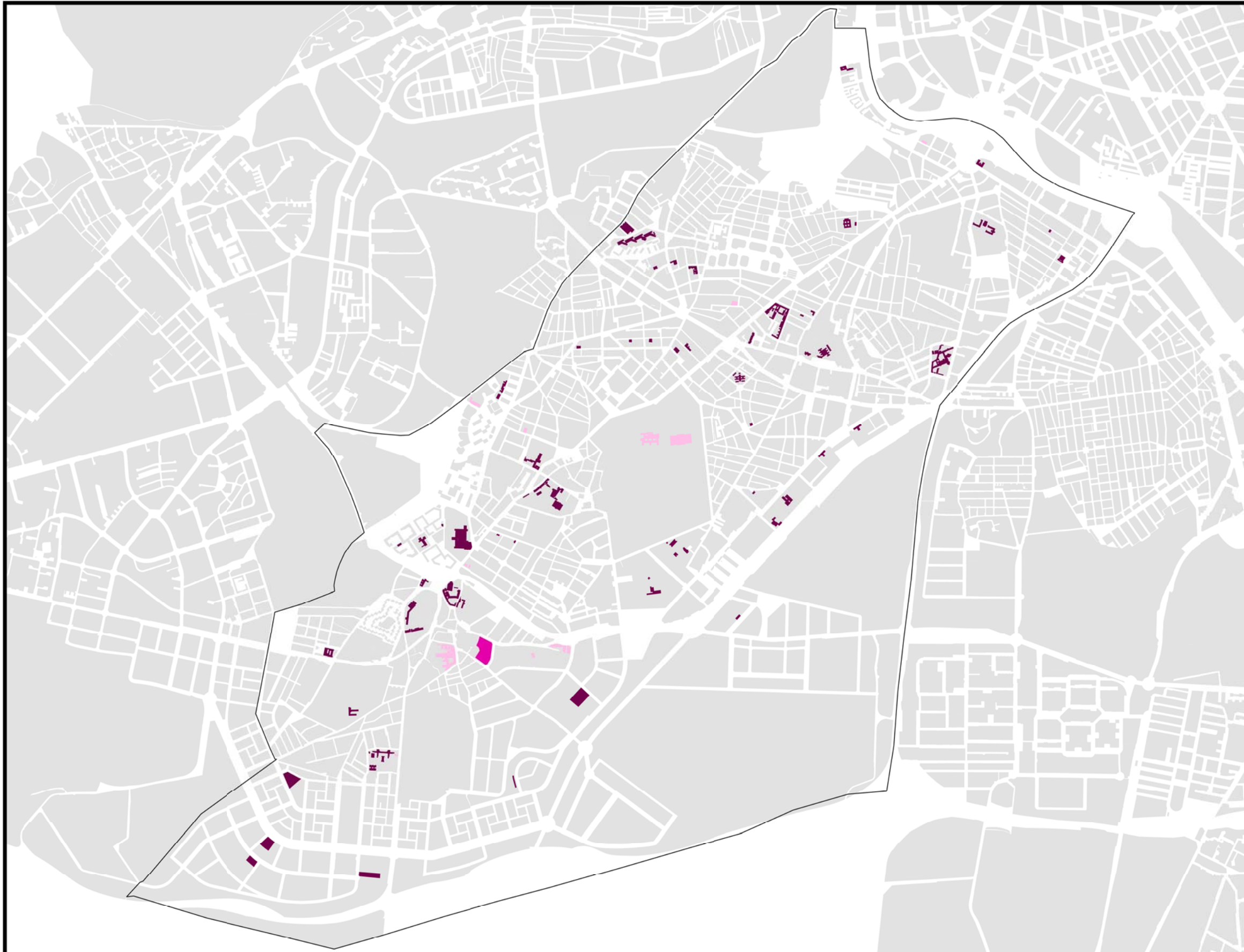


8_4R_11

Nivel Día - Tarde - Noche. Distrito Carabanchel



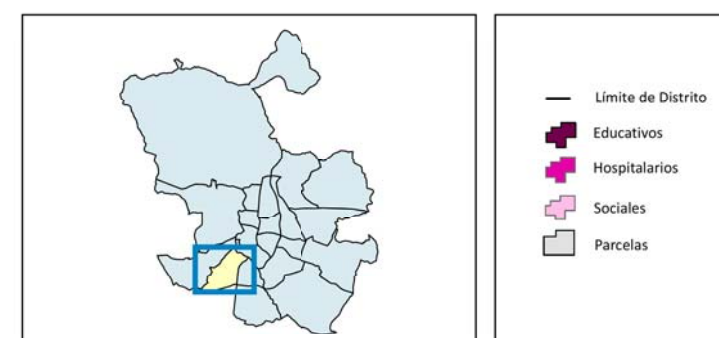
CARABANCHEL



EDIFICIOS SENSIBLES EXPUESTOS

L _{den}		
Uso	Rango de Exposición dBA	Nº Edificios
Social	< 55	2
	55 - 60	3
	60 - 65	6
	65 - 70	0
	70 - 75	0
Educativo	< 55	5
	55 - 60	21
	60 - 65	6
	65 - 70	2
	70 - 75	0
Hospitalario	< 55	0
	55 - 60	1
	60 - 65	0
	65 - 70	0
	70 - 75	0


L _n		
Uso	Rango de Exposición dBA	Nº Edificios
Social	< 50	4
	50 - 55	3
	55 - 60	4
	60 - 65	0
	65 - 70	0
Educativo	< 50	8
	50 - 55	19
	55 - 60	5
	60 - 65	2
	65 - 70	0
Hospitalario	< 50	1
	50 - 55	0
	55 - 60	0
	60 - 65	0
	65 - 70	0



Ag_MAD_Madrid_C_ES_11



Exposición de Centros Educativos, Hospitalarios y Sociales en el Distrito Carabanchel



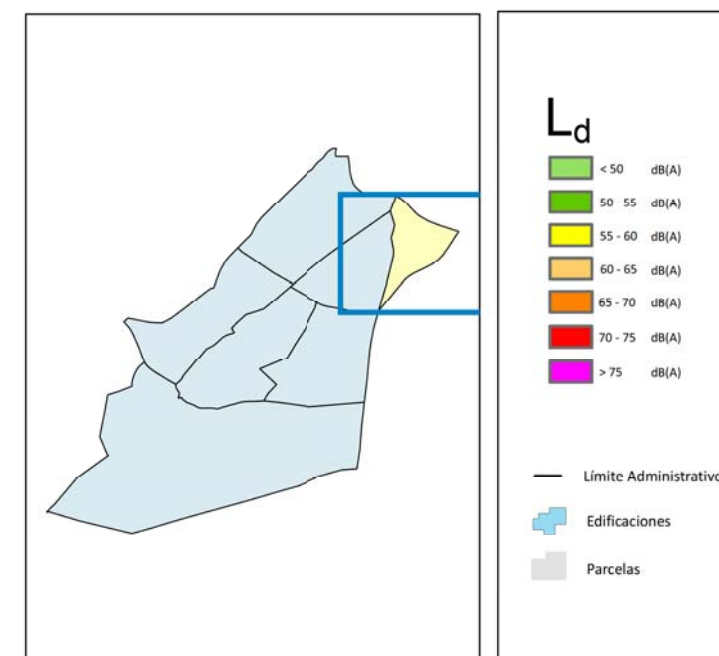
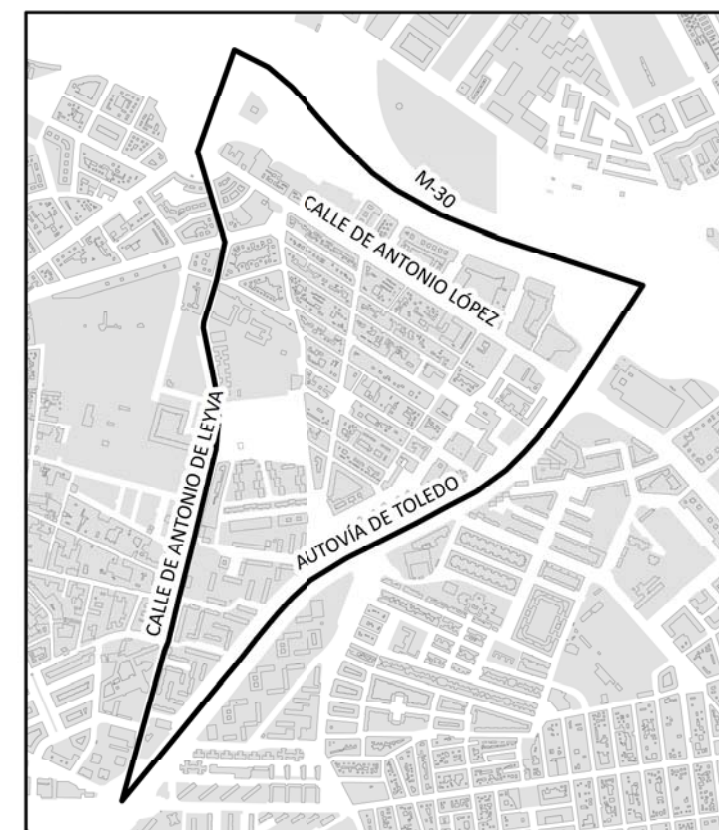
8_C_ES_11



CARABANCHEL

POBLACIÓN EXPUESTA A RANGOS DE L_d

Barrio	Rango de Exposición dBA	Nº Personas (centenas)
11.1 Comillas	< 55	138
	55 - 60	31
	60 - 65	49
	65 - 70	15
	70 - 75	1
	> 75	0

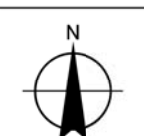


Ag_MAD_Madrid_C_Ld_11_1



8_1R_11_1

Nivel Continuo Equivalente Diurno. Barrio Comillas

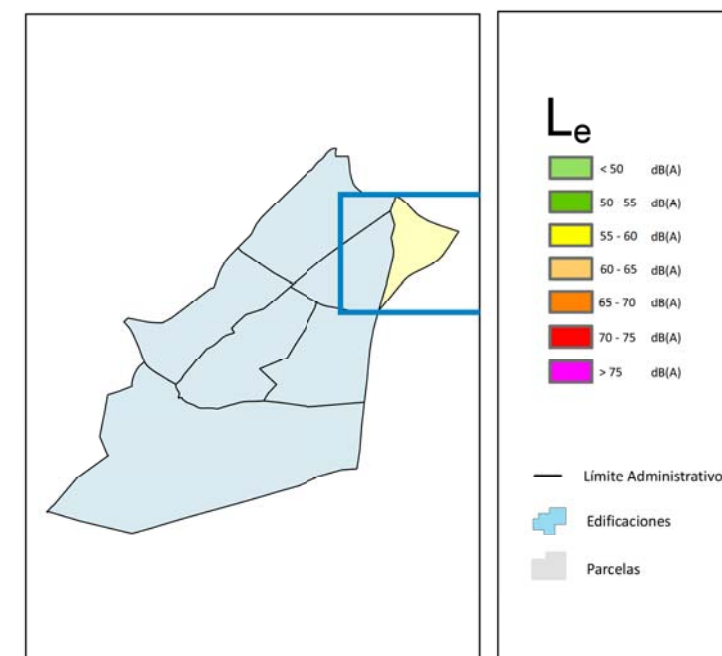
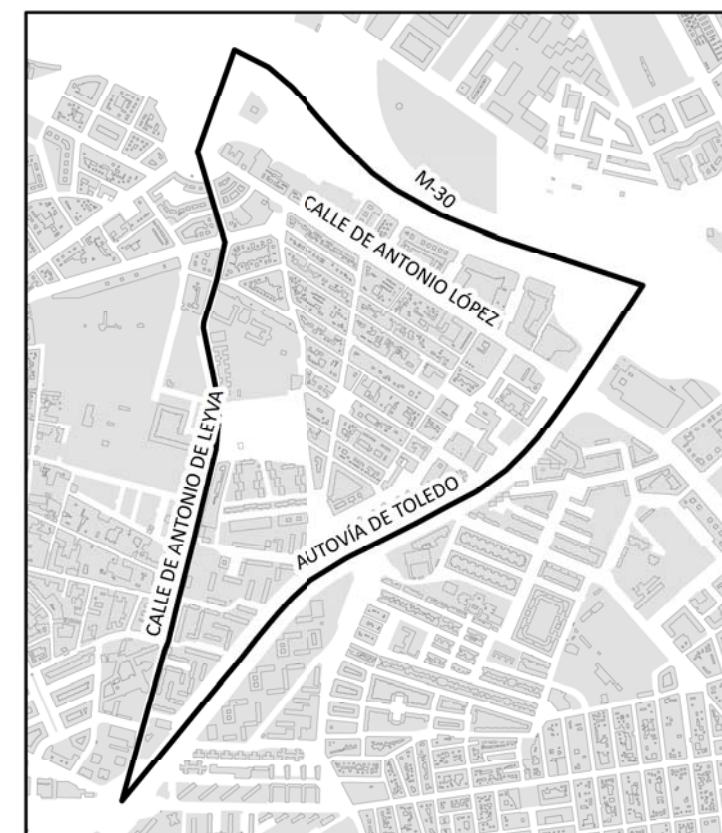




CARABANCHEL

POBLACIÓN EXPUESTA A RANGOS DE L_e

Barrio	Rango de Exposición dBA	Nº Personas (centenas)
11.1 Comillas	< 55	143
	55 - 60	35
	60 - 65	44
	65 - 70	11
	70 - 75	1
	> 75	0



Ag_MAD_Madrid_C_Le_11_1



8_2R_11_1

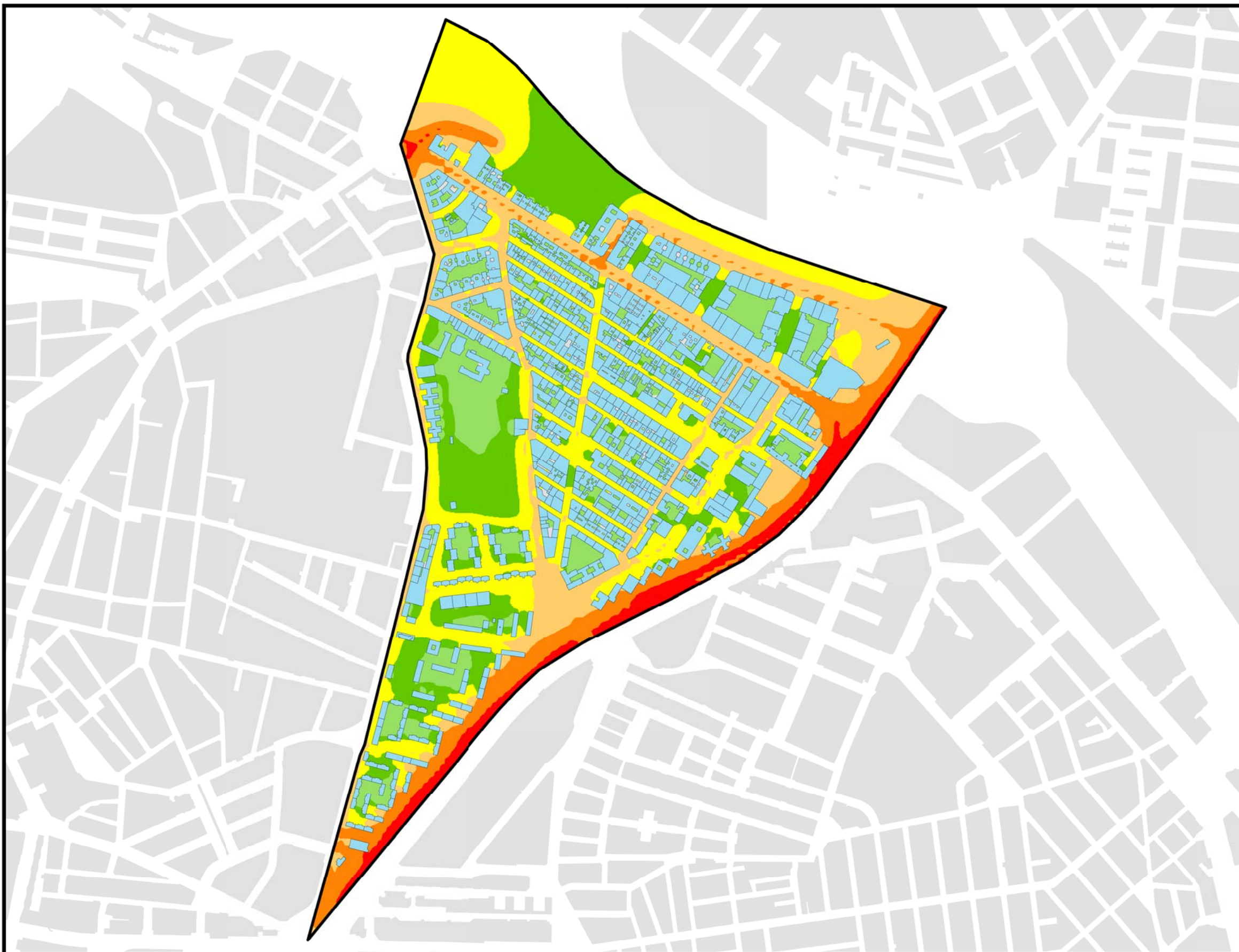
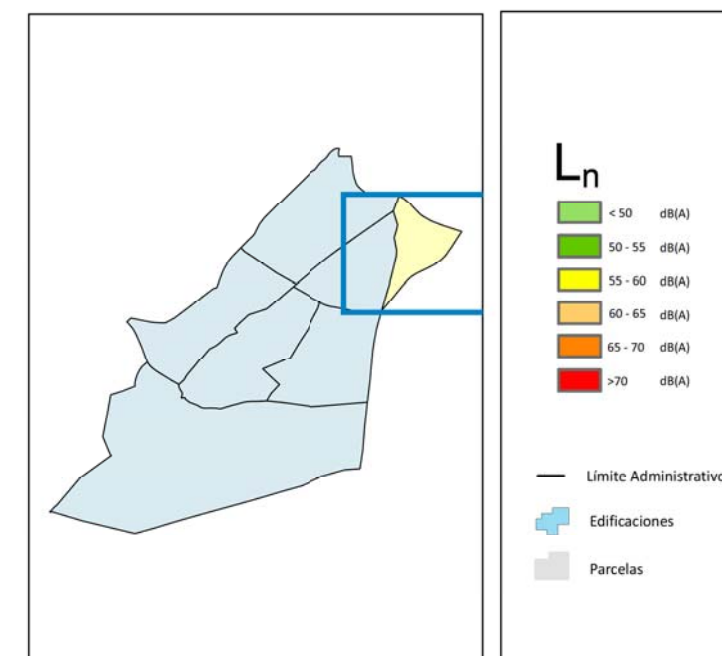
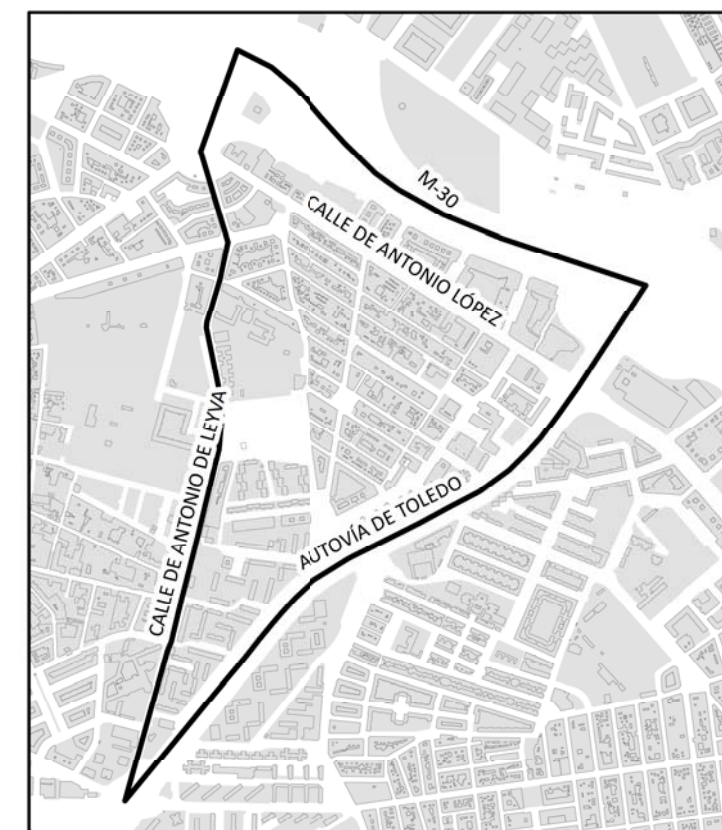
Nivel Continuo Equivalente Vespertino. Barrio Comillas



CARABANCHEL

POBLACIÓN EXPUESTA A RANGOS DE L_n

Barrio	Rango de Exposición dBA	Nº Personas (centenas)
11.1 Comillas	< 50	141
	50 - 55	44
	55 - 60	32
	60 - 65	16
	65 - 70	1
	> 70	0



Ag_MAD_Madrid_C_Ln_11_1



8_3R_11_1

Nivel Continuo Equivalente Nocturno. Barrio Comillas

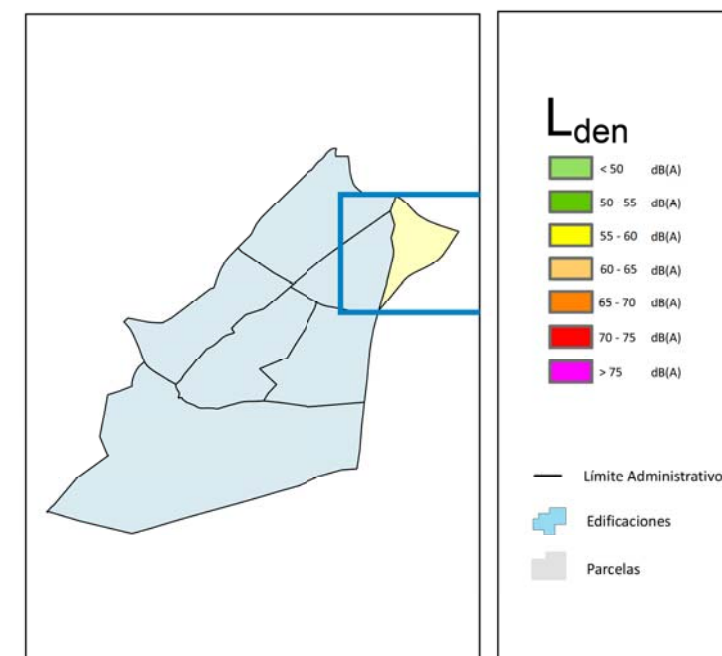
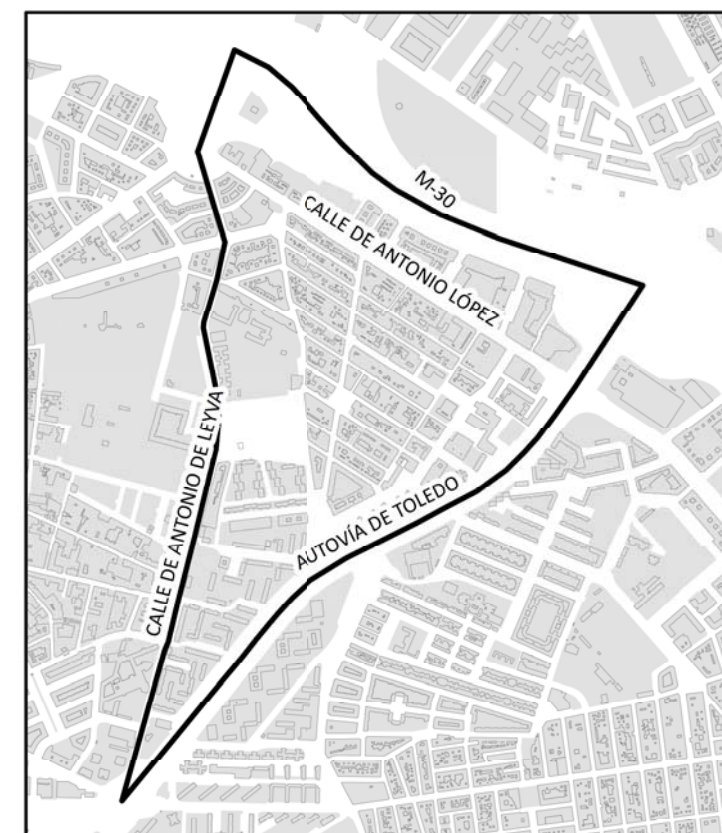




CARABANCHEL

POBLACIÓN EXPUESTA A RANGOS DE L_{den}

Barrio	Rango de Exposición dBA	Nº Personas (centenas)
11.1 Comillas	< 55	131
	55 - 60	20
	60 - 65	49
	65 - 70	29
	70 - 75	5
	> 75	0



Ag_MAD_Madrid_C_Lden_11_1



Nivel Día - Tarde - Noche. Barrio Comillas



1:7.000

0 50 100 200 Metros

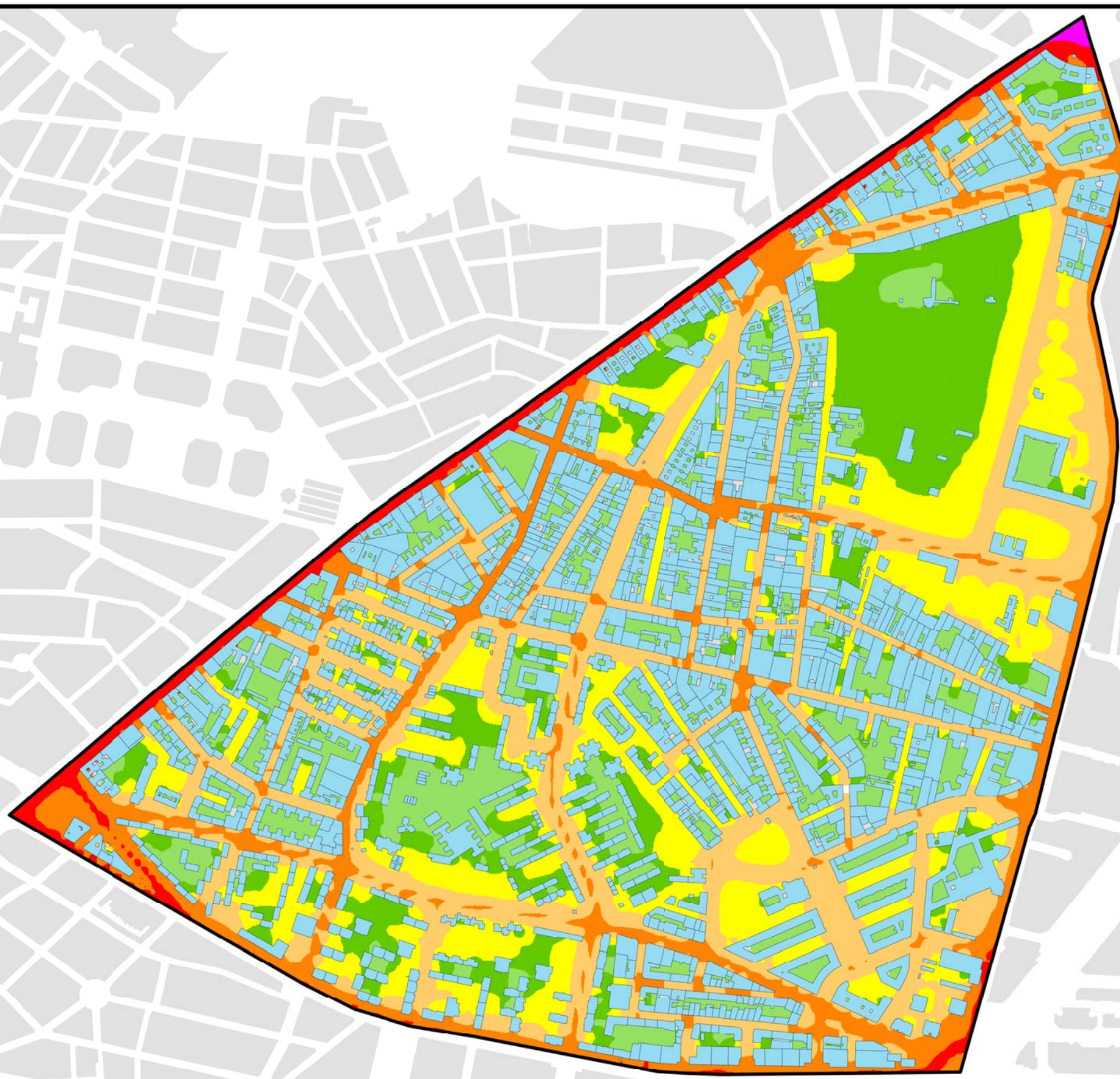
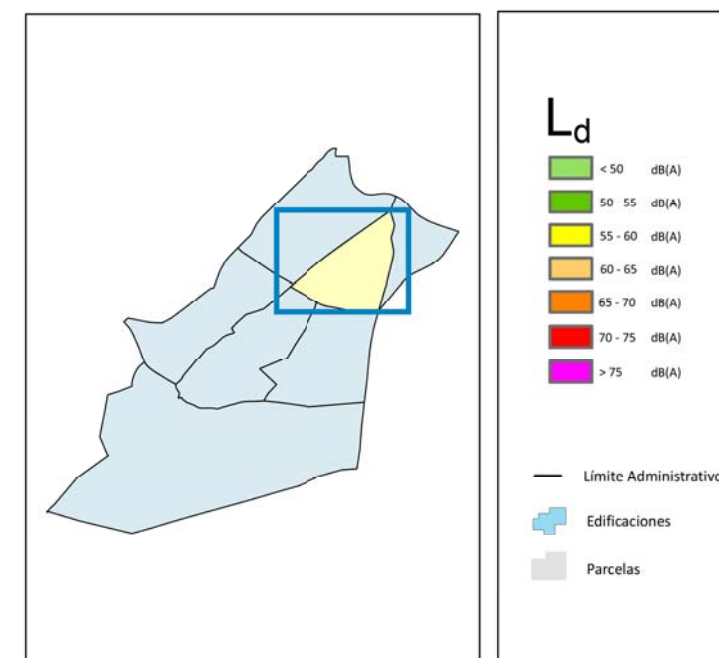
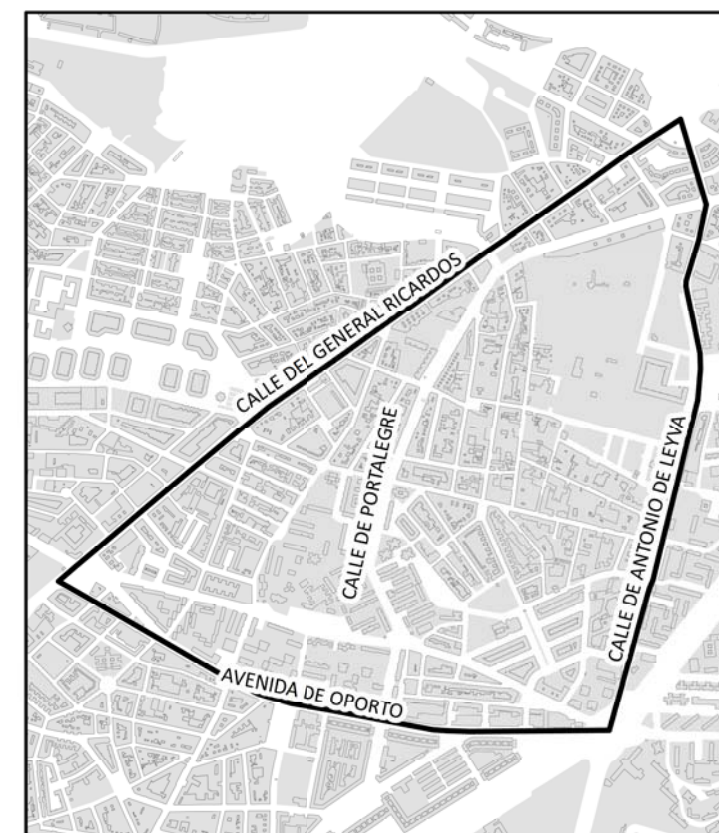
8_4R_11_1



CARABANCHEL

POBLACIÓN EXPUESTA A RANGOS DE L_d

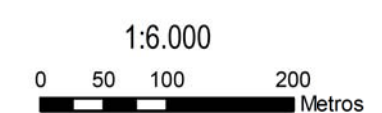
Barrio	Rango de Exposición dBA	Nº Personas (centenas)
11.2 Opañel	< 55	218
	55 - 60	46
	60 - 65	55
	65 - 70	9
	70 - 75	0
	> 75	0



Ag_MAD_Madrid_C_Ld_11_2



Nivel Continuo Equivalente Diurno. Barrio Opañel



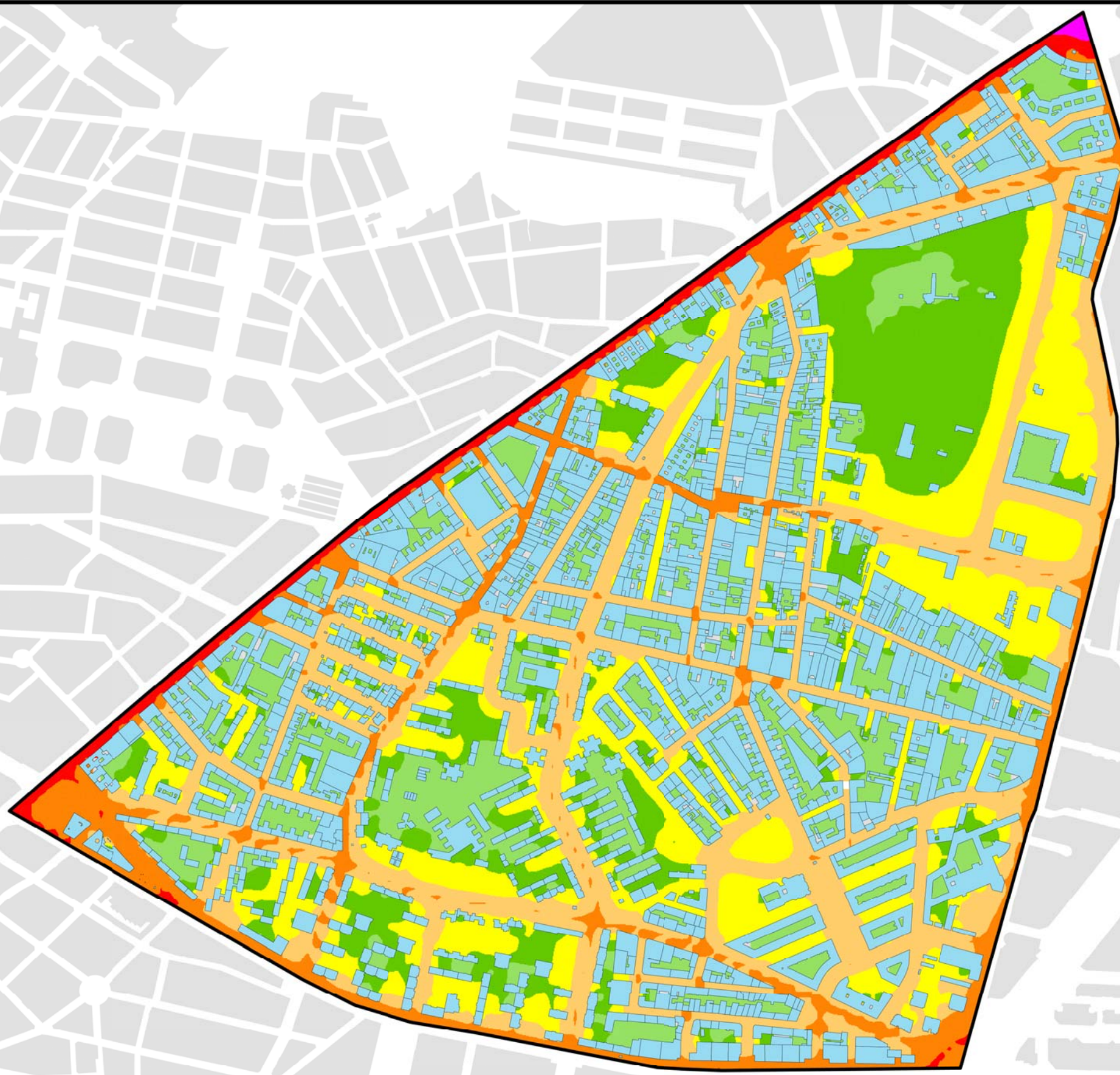
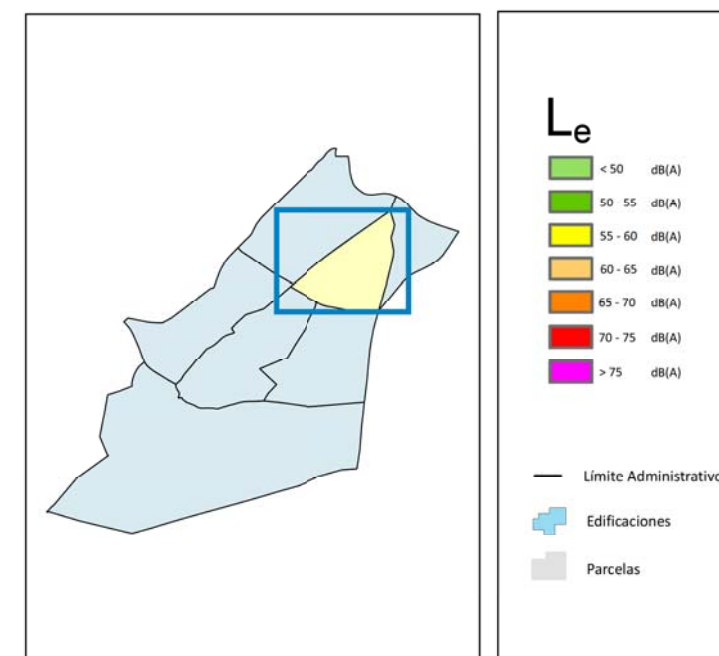
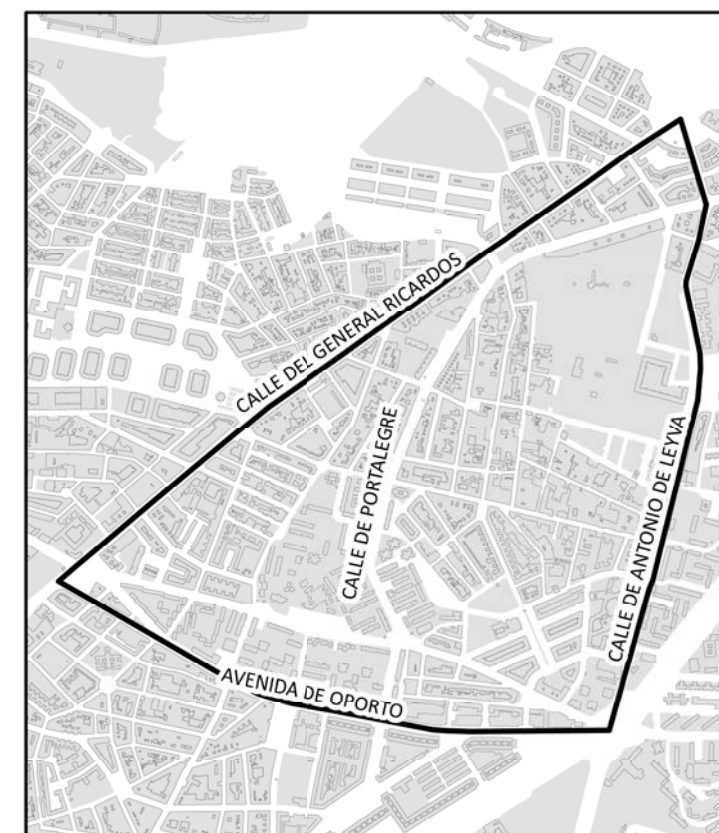
8_1R_11_2



CARABANCHEL

POBLACIÓN EXPUESTA A RANGOS DE L_e

Barrio	Rango de Exposición dBA	Nº Personas (centenas)
11.2 Opañel	< 55	227
	55 - 60	47
	60 - 65	49
	65 - 70	6
	70 - 75	0
	> 75	0



Ag_MAD_Madrid_C_Le_11_2



Nivel Continuo Equivalente Vespertino. Barrio Opañel



1:6.000

0 50 100 200 Metros

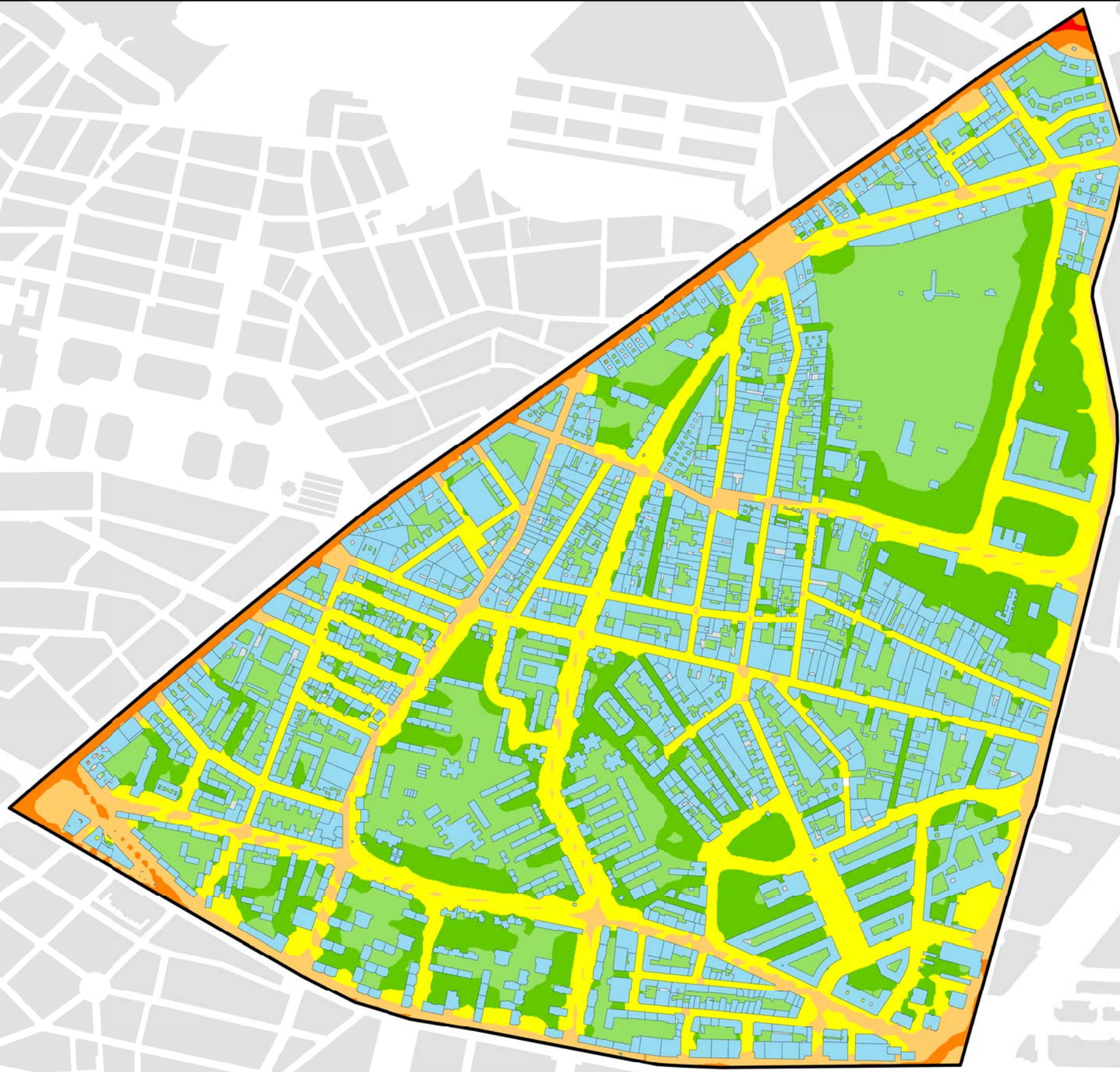
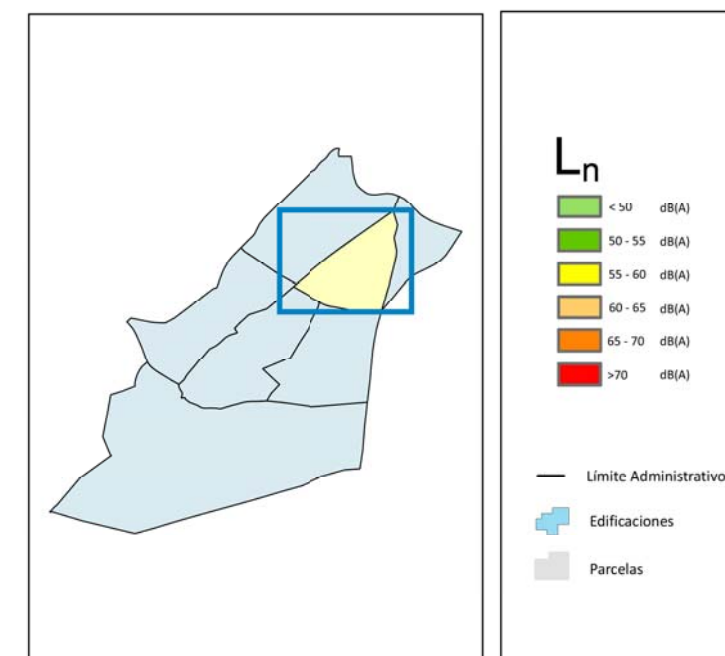
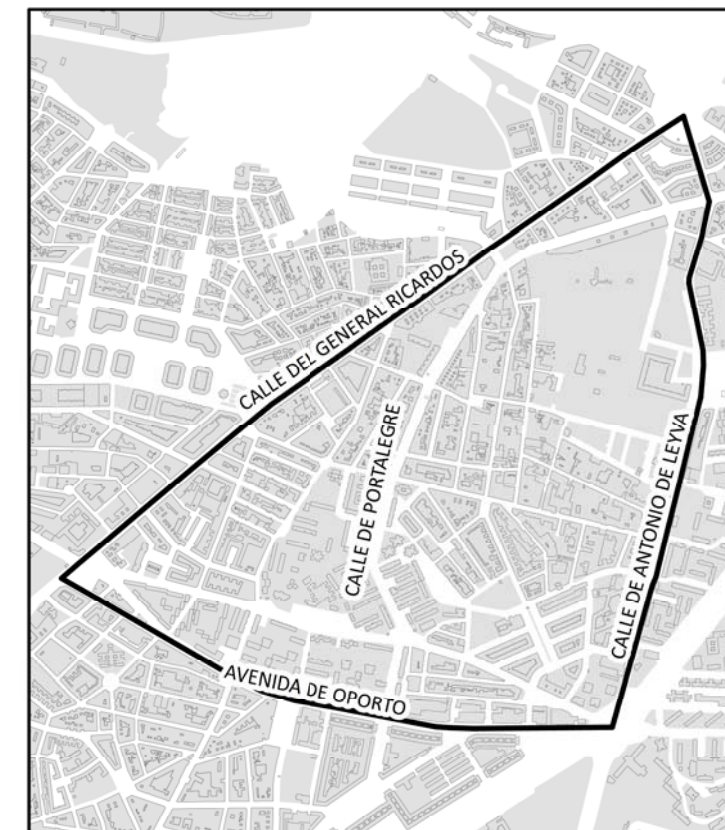
8_2R_11_2



CARABANCHEL

POBLACIÓN EXPUESTA A RANGOS DE L_n

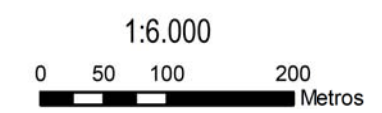
Barrio	Rango de Exposición dBA	Nº Personas (centenas)
11.2 Opañel	< 50	229
	50 - 55	66
	55 - 60	25
	60 - 65	8
	65 - 70	0
	> 70	0



Ag_MAD_Madrid_C_Ln_11_2



Nivel Continuo Equivalente Nocturno. Barrio Opañel



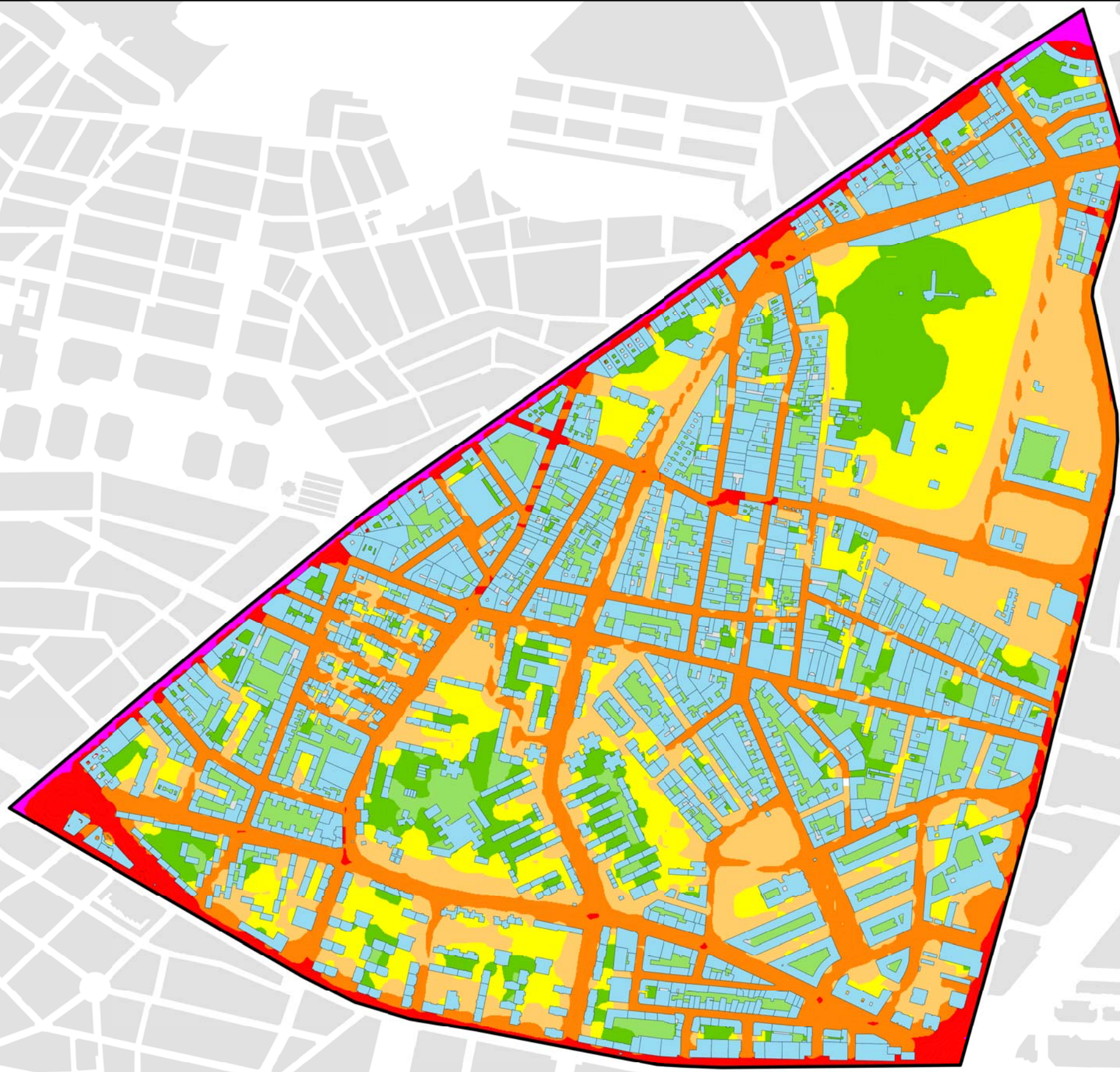
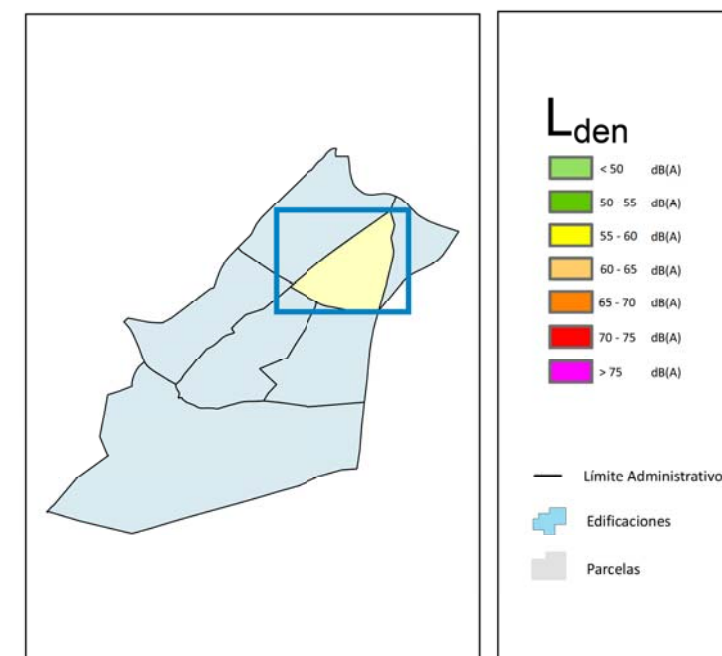
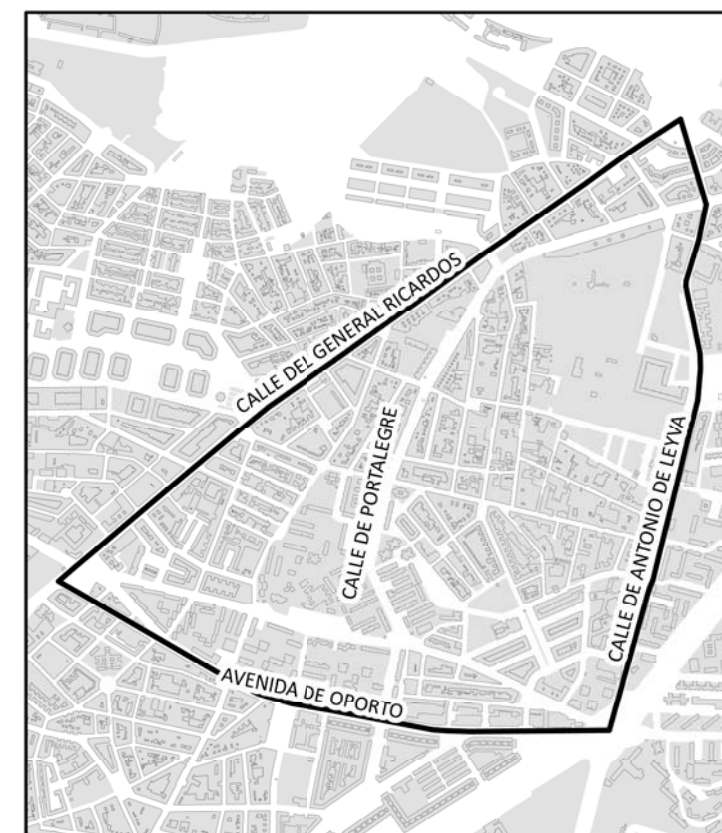
8_3R_11_2



CARABANCHEL

POBLACIÓN EXPUESTA A RANGOS DE L_{den}

Barrio	Rango de Exposición dBA	Nº Personas (centenas)
11.2 Opañel	< 55	204
	55 - 60	39
	60 - 65	64
	65 - 70	19
	70 - 75	2
	> 75	0




Ag_MAD_Madrid_C_Lden_11_2



Nivel Día - Tarde - Noche. Barrio Opañel



1:6.000

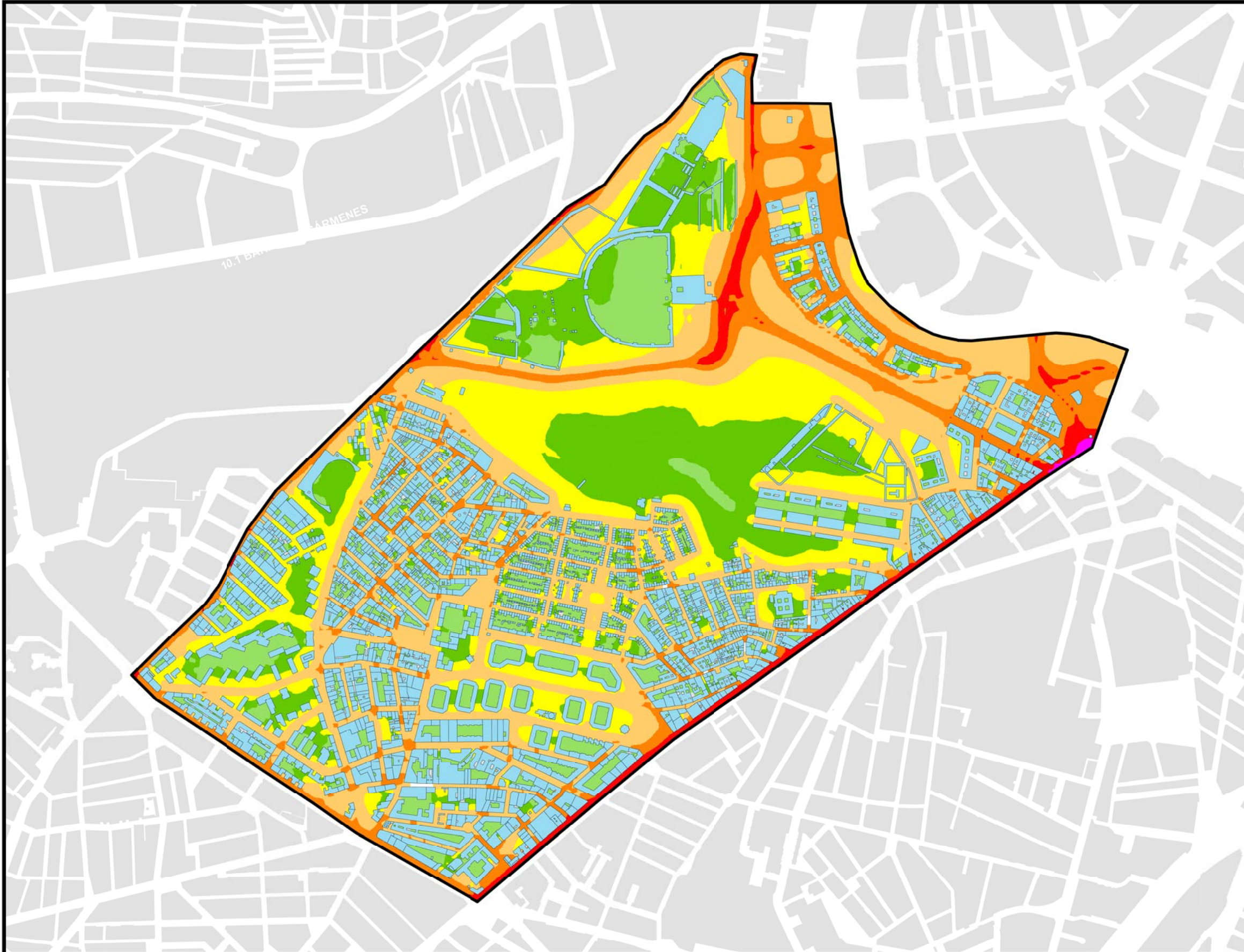
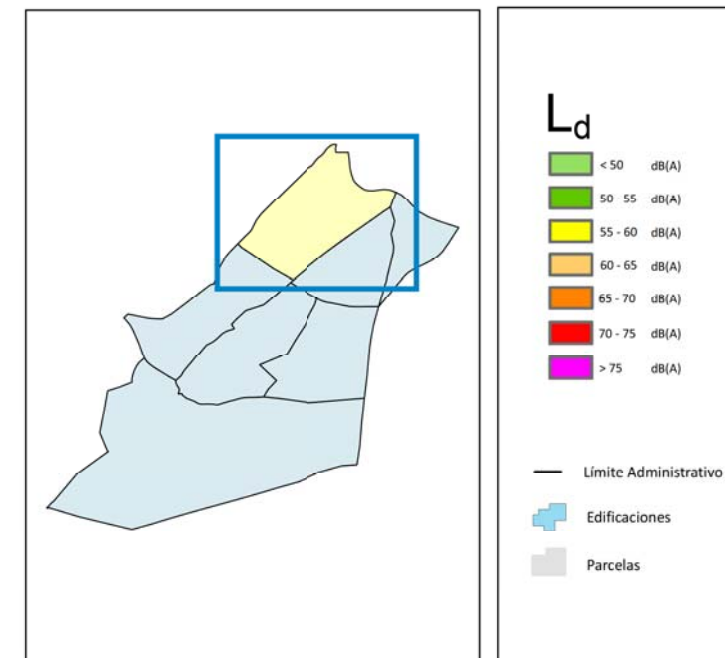
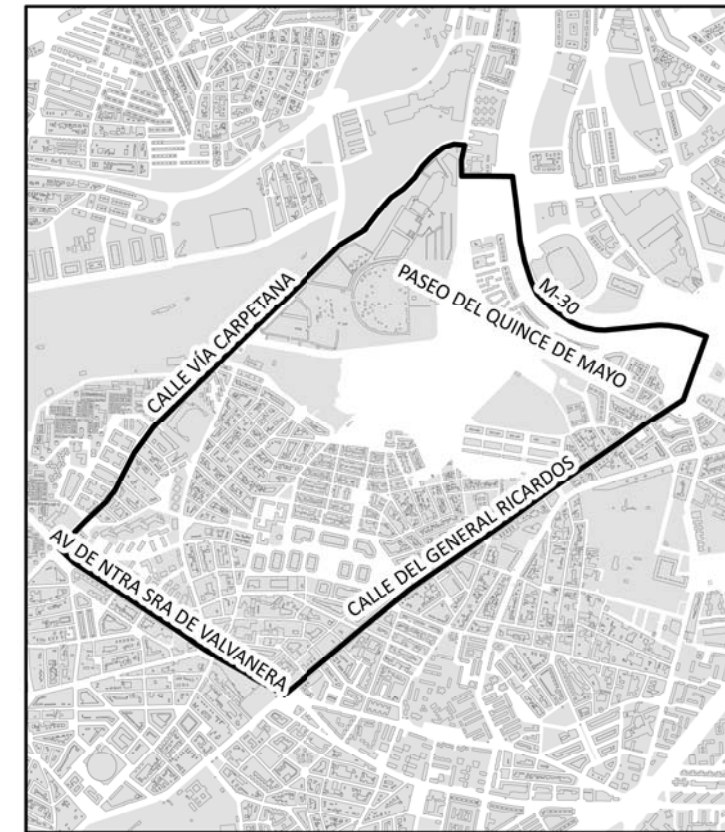


8_4R_11_2

CARABANCHEL

POBLACIÓN EXPUESTA A RANGOS DE L_d

Barrio	Rango de Exposición dBA	Nº Personas (centenas)
11.3 San Isidro	< 55	251
	55 - 60	56
	60 - 65	81
	65 - 70	8
	70 - 75	0
	> 75	0

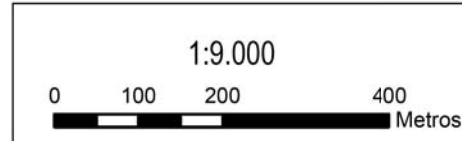


Ag_MAD_Madrid_C_Ld_11_3



8_1R_11_3

Nivel Continuo Equivalente Diurno. Barrio San Isidro

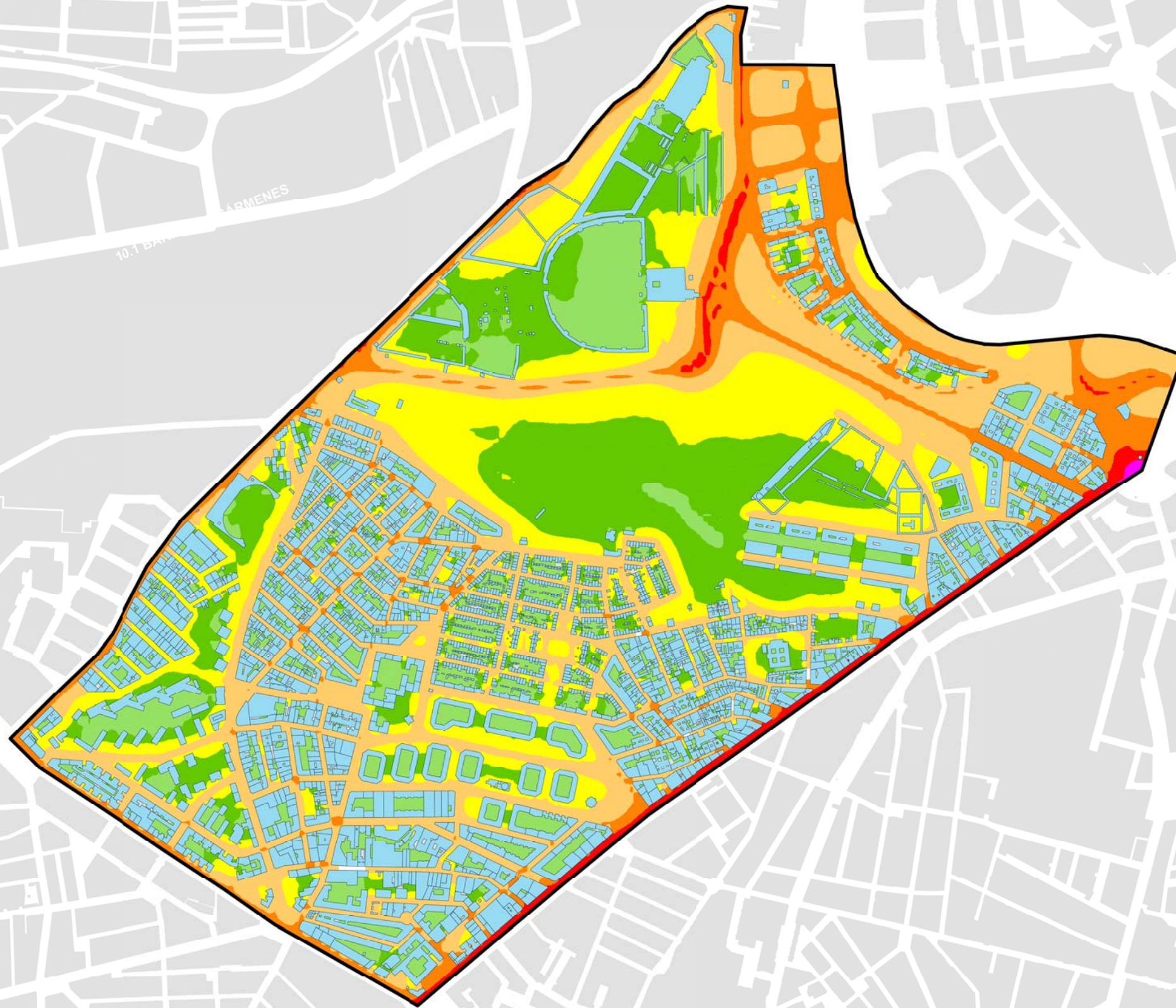
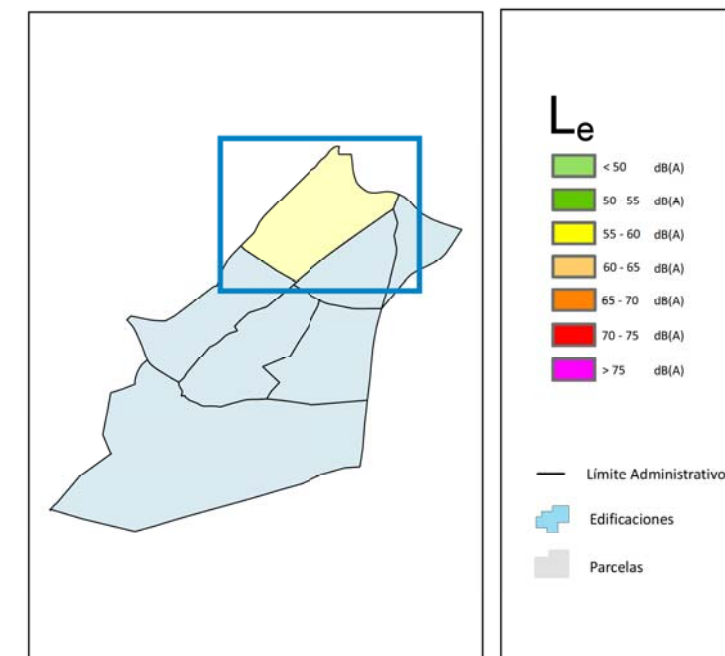
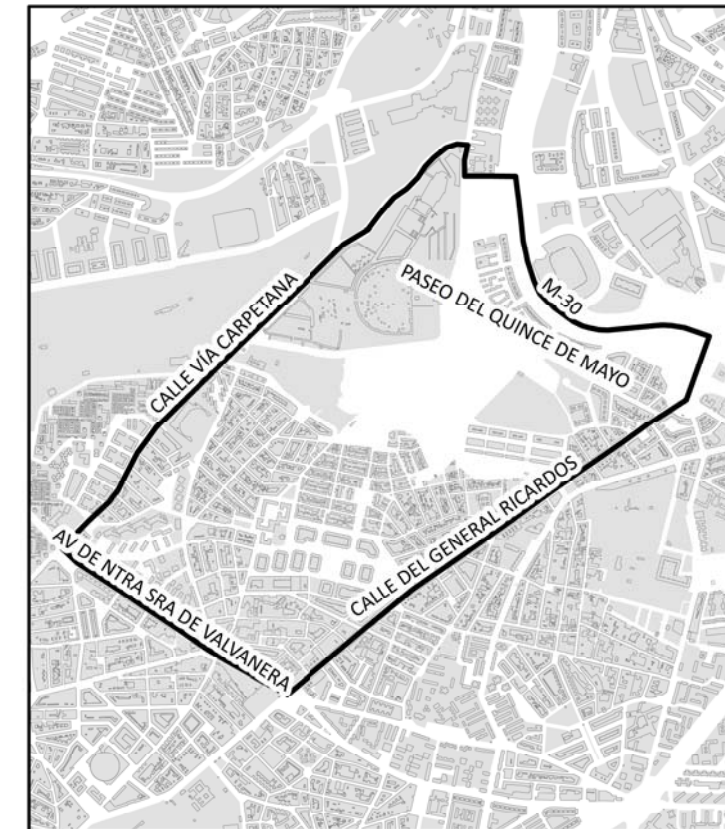




CARABANCHEL

POBLACIÓN EXPUESTA A RANGOS DE L_e

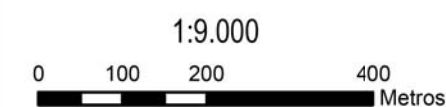
Barrio	Rango de Exposición dBA	Nº Personas (centenas)
11.3 San Isidro	< 55	257
	55 - 60	64
	60 - 65	69
	65 - 70	6
	70 - 75	0
	> 75	0



Ag_MAD_Madrid_C_Le_11_3



Nivel Continuo Equivalente Vespertino. Barrio San Isidro



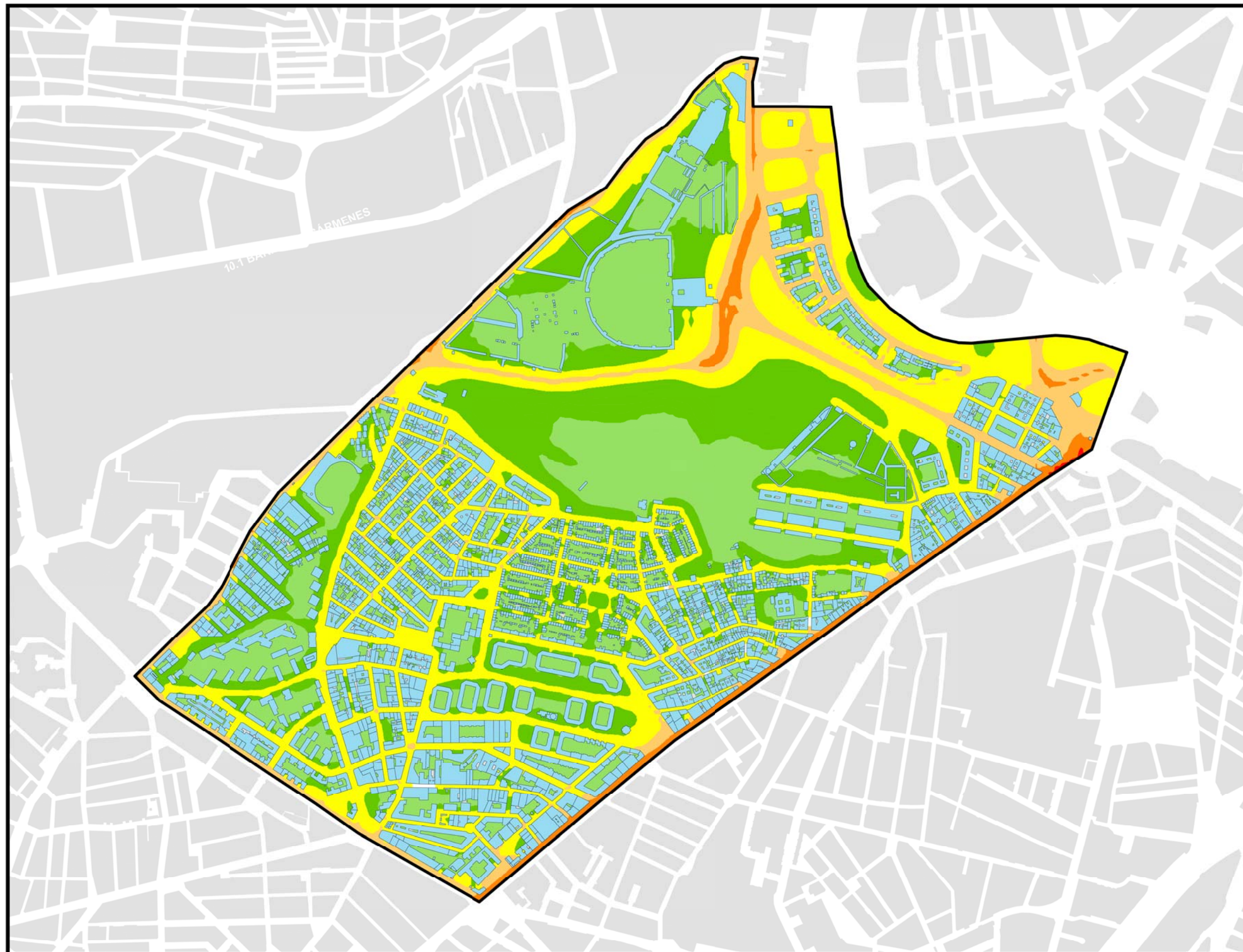
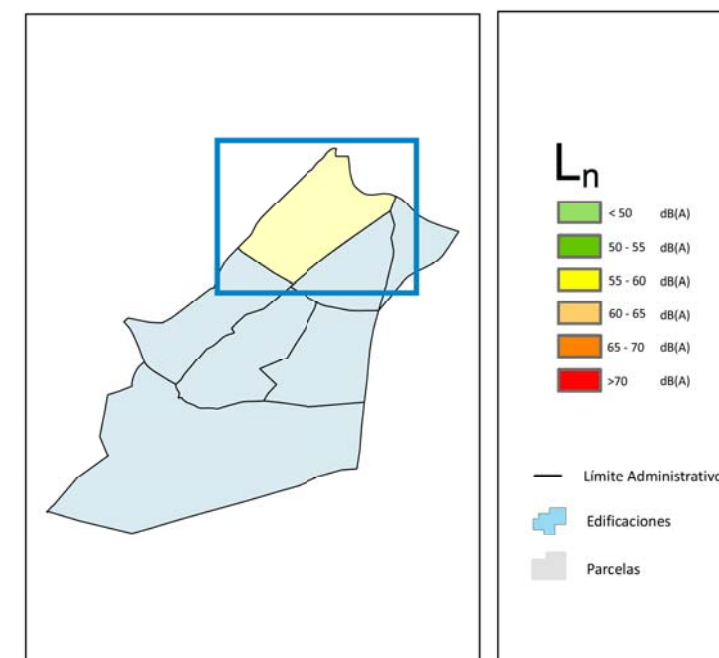
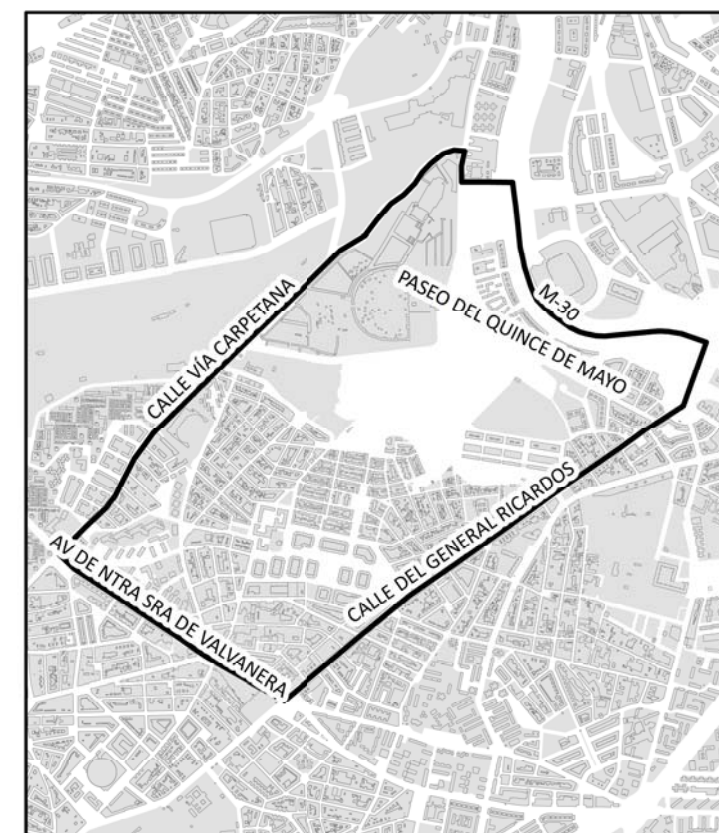
8_2R_11_3



CARABANCHEL

POBLACIÓN EXPUESTA A RANGOS DE L_n

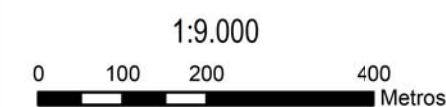
Barrio	Rango de Exposición dBA	Nº Personas (centenas)
11.3 San Isidro	< 50	259
	50 - 55	98
	55 - 60	33
	60 - 65	6
	65 - 70	0
	> 70	0



Ag_MAD_Madrid_C_Ln_11_3



Nivel Continuo Equivalente Nocturno. Barrio San Isidro



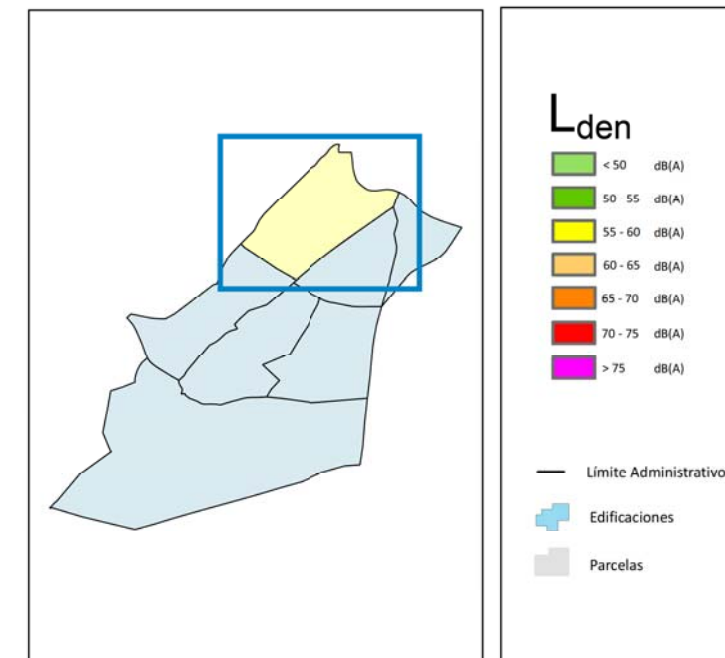
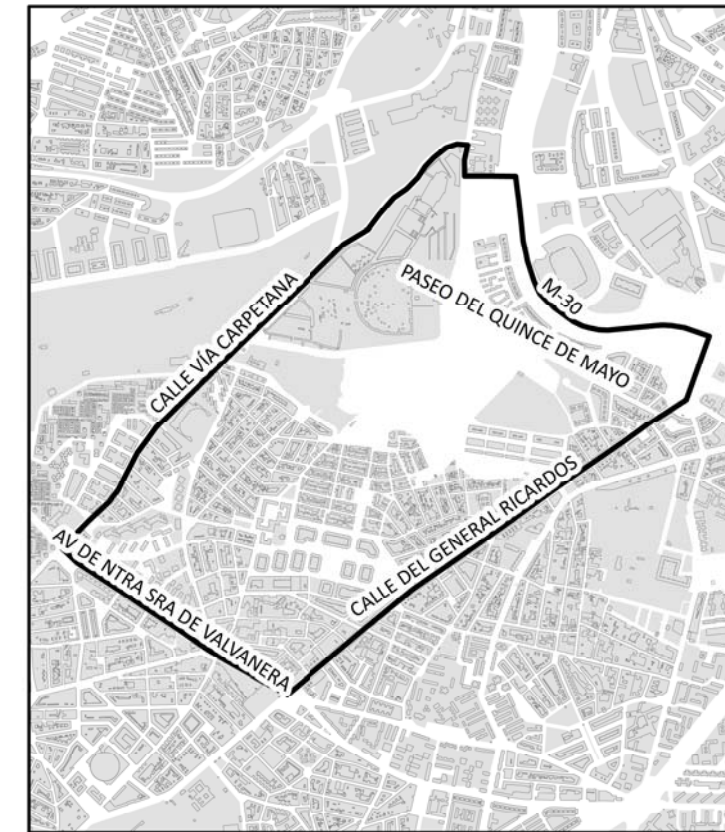
8_3R_11_3



CARABANCHEL

POBLACIÓN EXPUESTA A RANGOS DE L_{den}

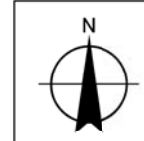
Barrio	Rango de Exposición dBA	Nº Personas (centenas)
11.3 San Isidro	< 55	235
	55 - 60	45
	60 - 65	97
	65 - 70	16
	70 - 75	3
	> 75	0



Ag_MAD_Madrid_C_Lden_11_3



Nivel Día - Tarde - Noche. Barrio San Isidro



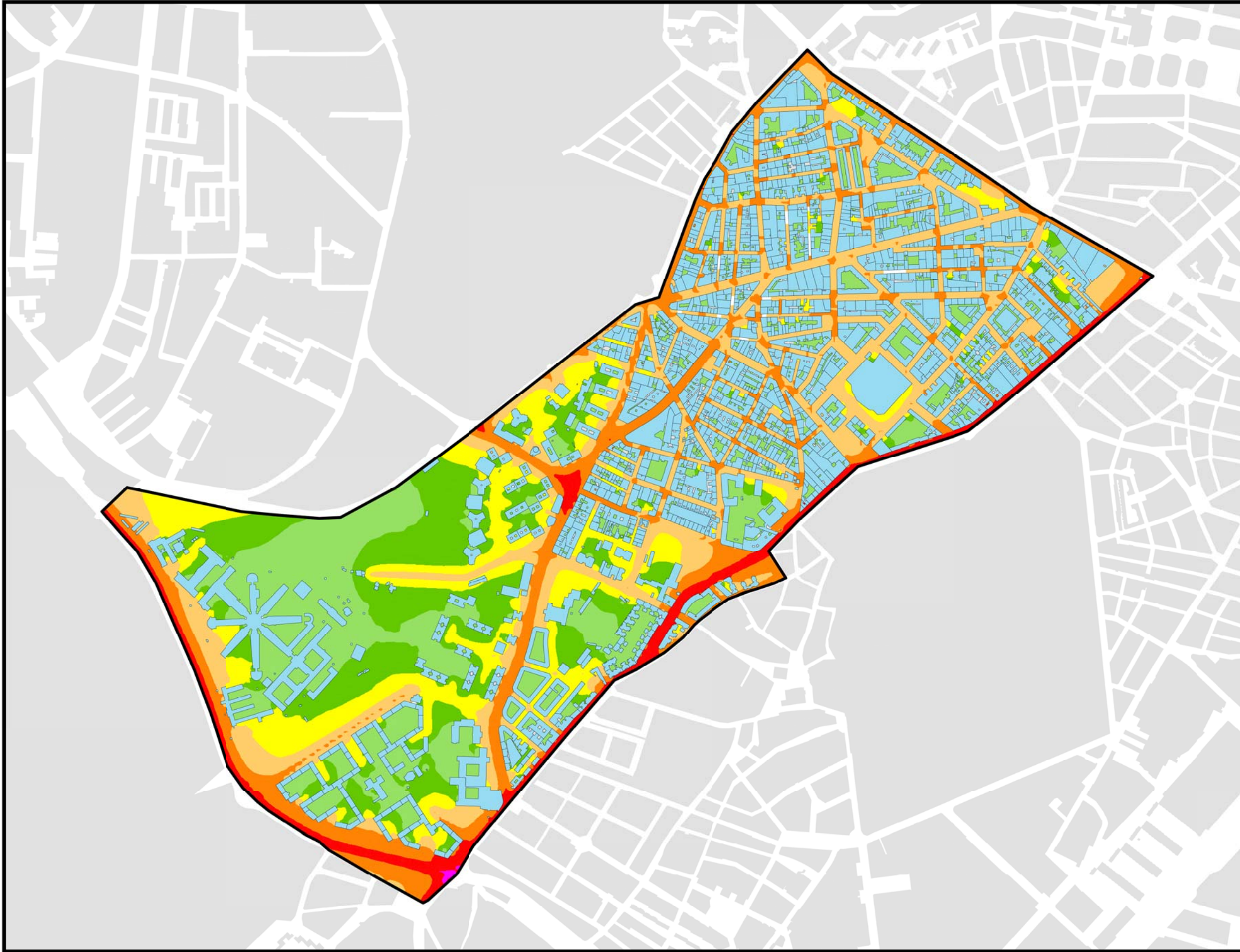
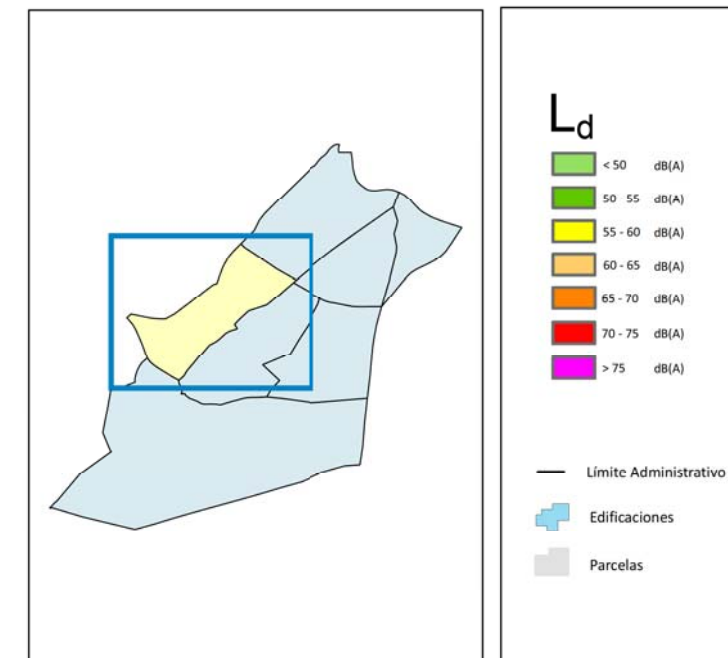
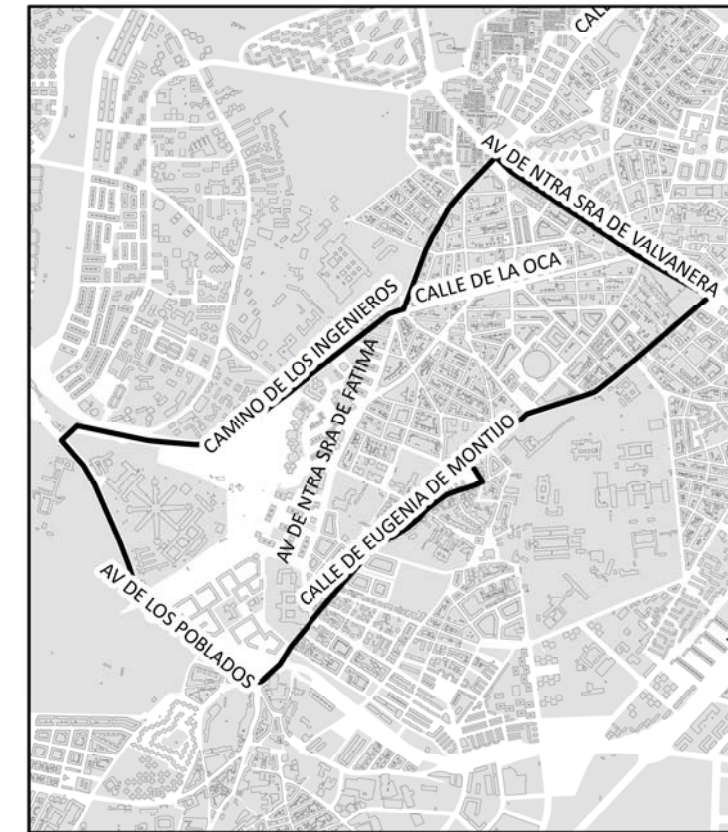
8_4R_11_3



CARABANCHEL

POBLACIÓN EXPUESTA A RANGOS DE L_d

Barrio	Rango de Exposición dBA	Nº Personas (centenas)
11.4 Vista Alegre	< 55	311
	55 - 60	46
	60 - 65	92
	65 - 70	9
	70 - 75	1
	> 75	0

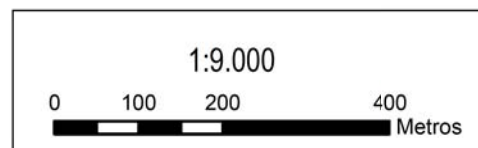
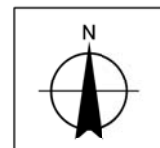


Ag_MAD_Madrid_C_Ld_11_4



8_1R_11_4

Nivel Continuo Equivalente Diurno. Barrio Vista Alegre

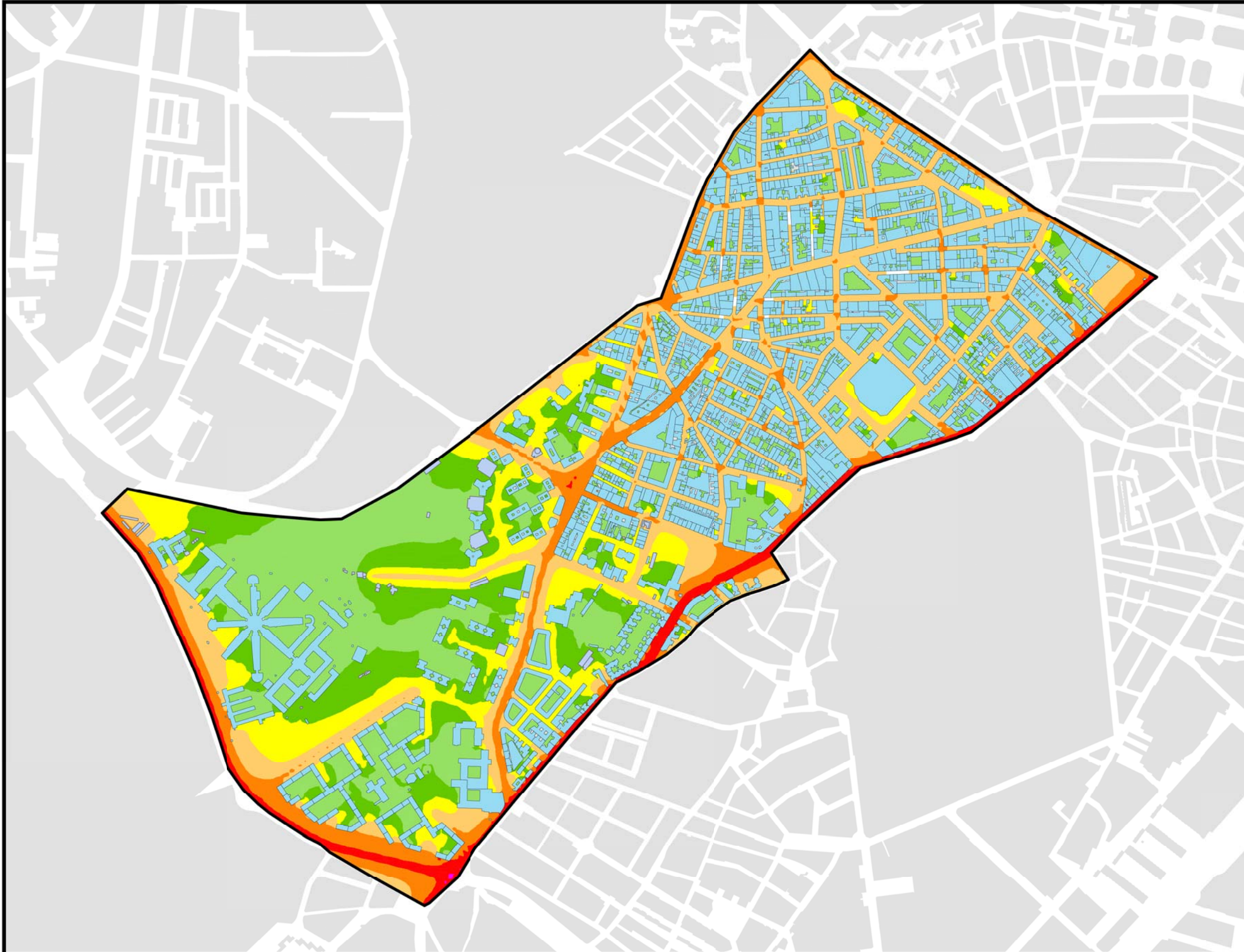
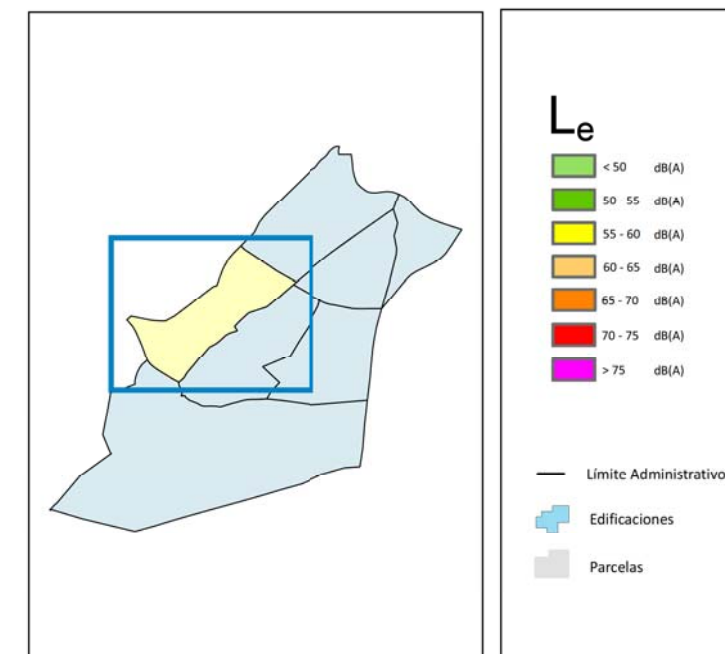
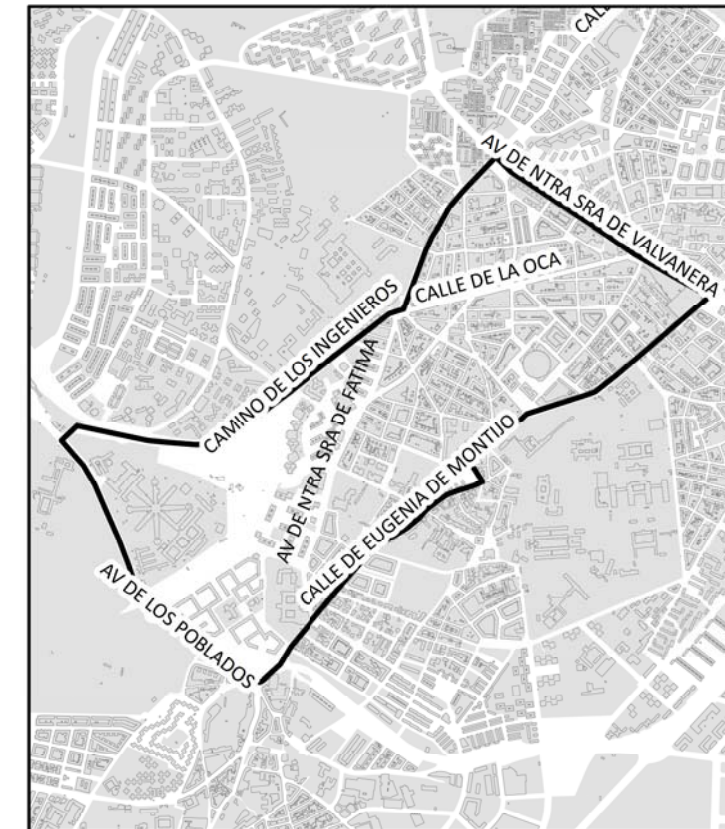




CARABANCHEL

POBLACIÓN EXPUESTA A RANGOS DE L_e


Barrio	Rango de Exposición dBA	Nº Personas (centenas)
11.4 Vista Alegre	< 55	319
	55 - 60	56
	60 - 65	78
	65 - 70	7
	70 - 75	0
	> 75	0



Ag_MAD_Madrid_C_Le_11_4



Nivel Continuo Equivalente Vespertino. Barrio Vista Alegre



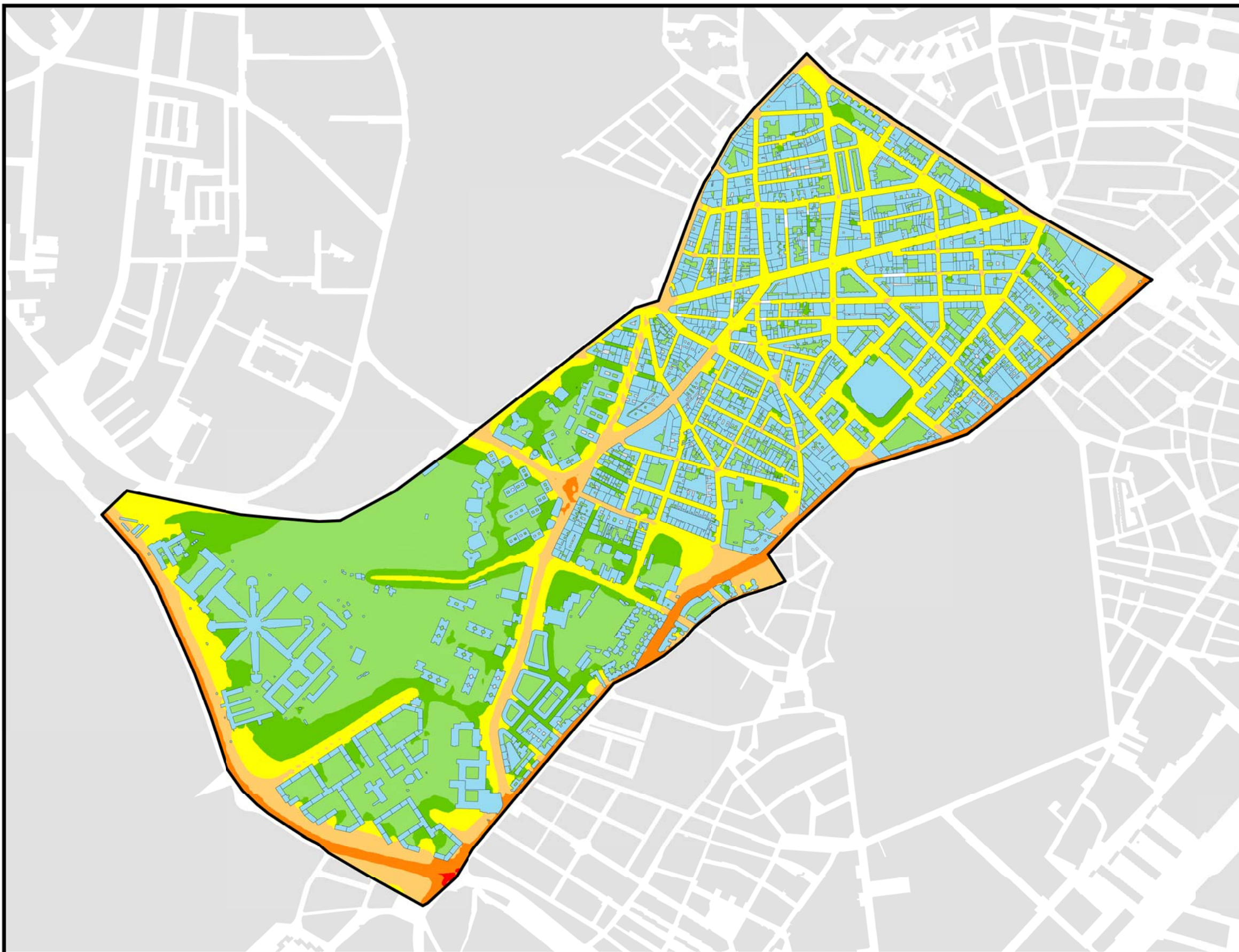
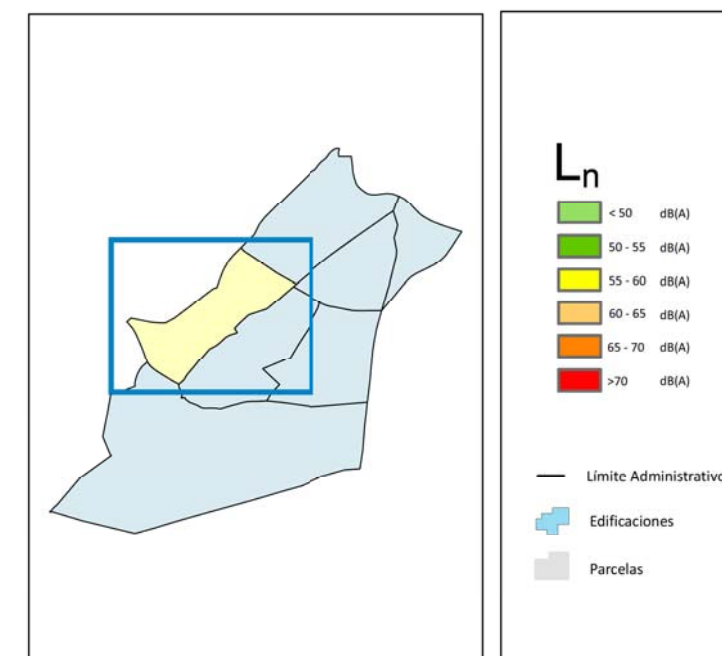
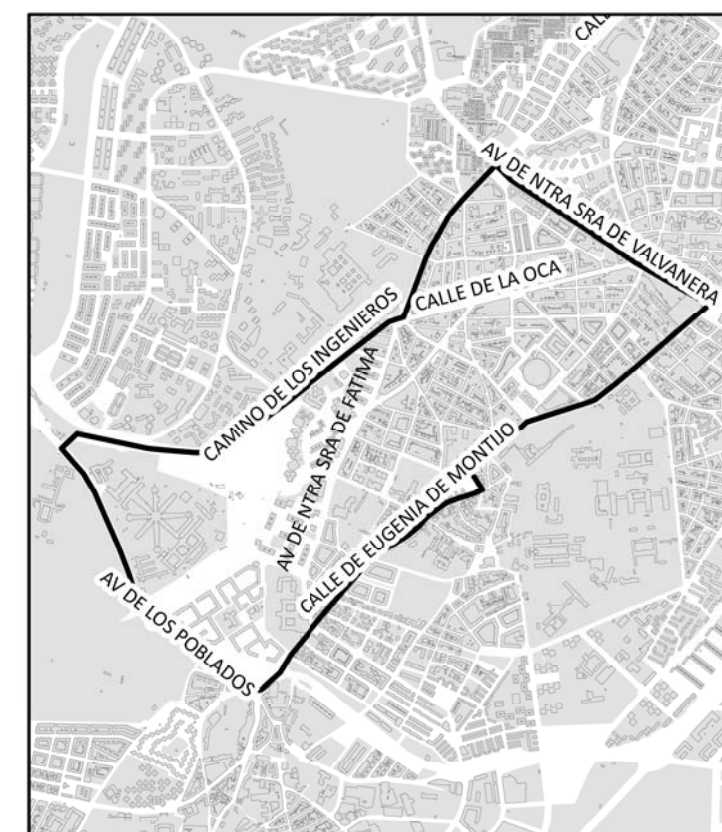
8_2R_11_4



CARABANCHEL

POBLACIÓN EXPUESTA A RANGOS DE L_n

Barrio	Rango de Exposición dBA	Nº Personas (centenas)
11.4 Vista Alegre	< 50	319
	50 - 55	95
	55 - 60	37
	60 - 65	9
	65 - 70	1
	> 70	0

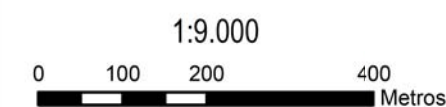
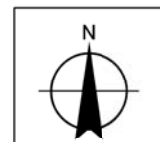


Ag_MAD_Madrid_C_Ln_11_4



8_3R_11_4

Nivel Continuo Equivalente Nocturno. Barrio Vista Alegre

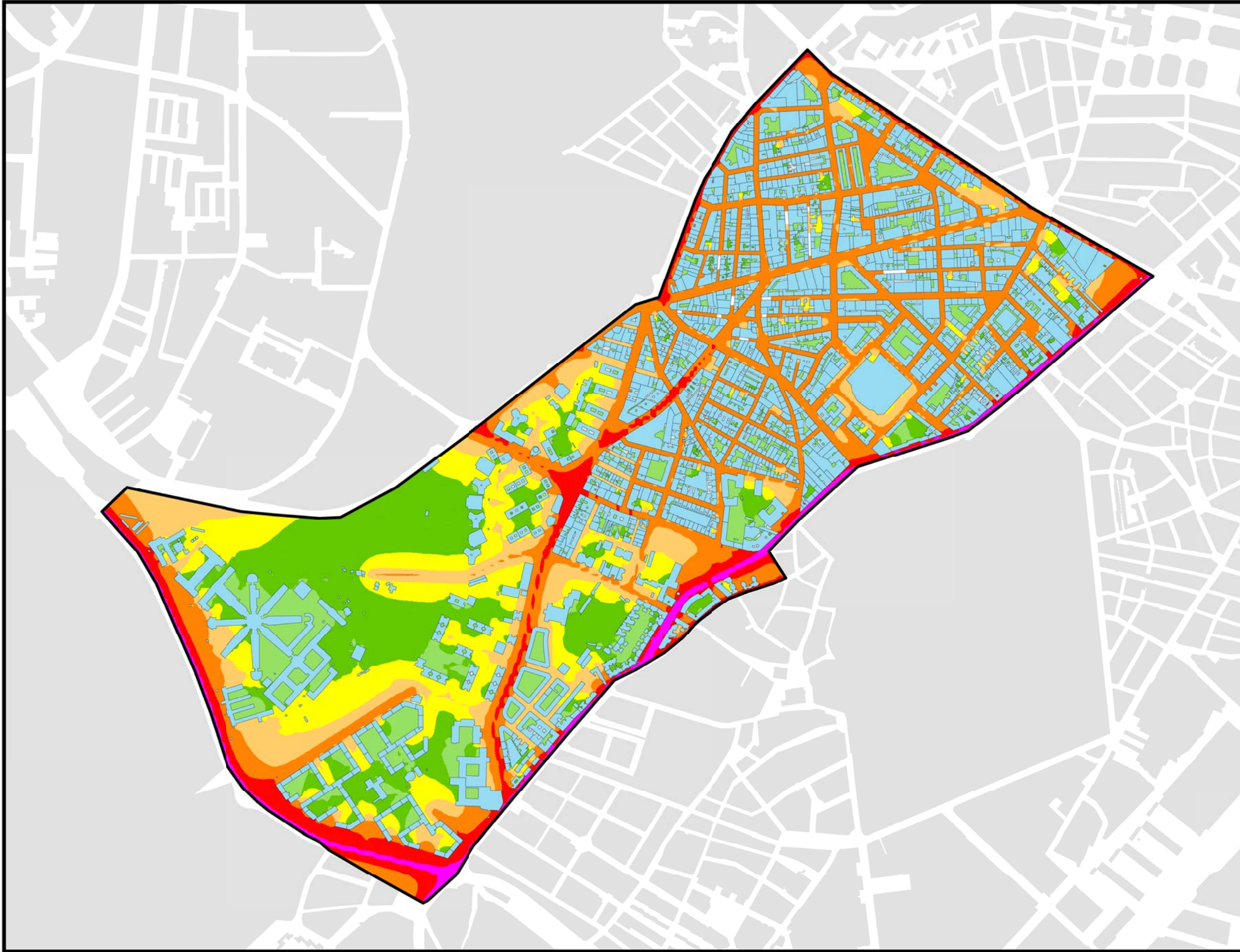
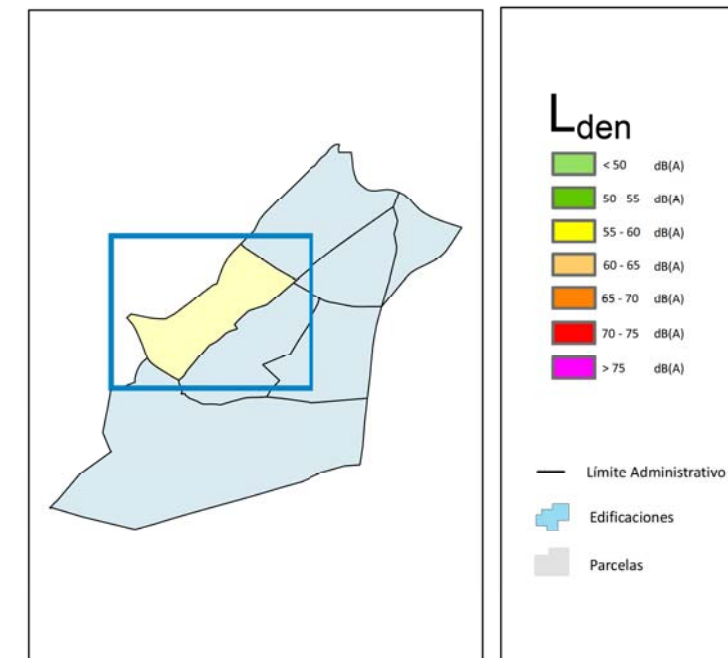
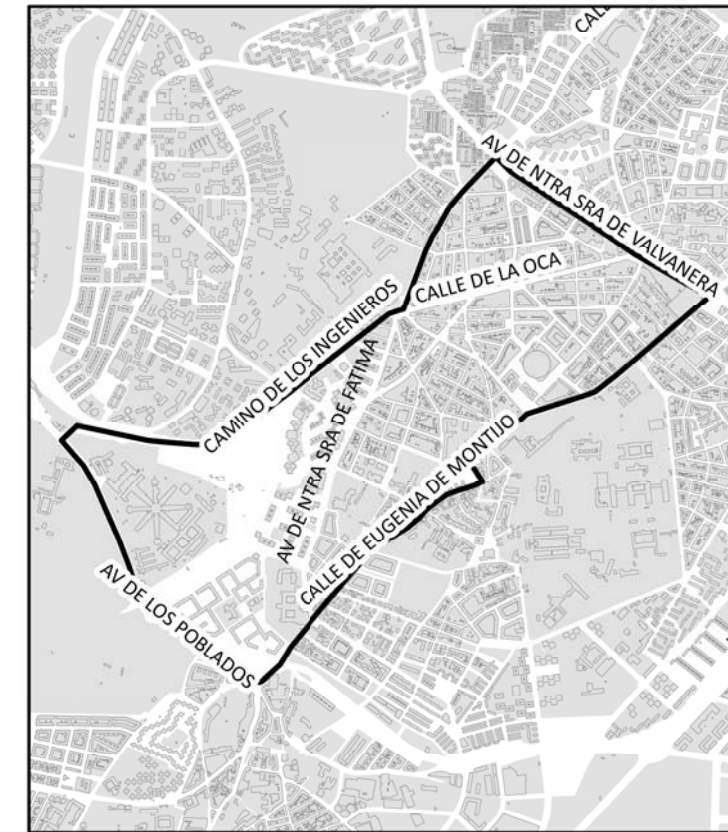




CARABANCHEL

POBLACIÓN EXPUESTA A RANGOS DE L_{den}

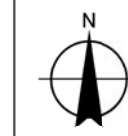
Barrio	Rango de Exposición dBA	Nº Personas (centenas)
11.4 Vista Alegre	< 55	301
	55 - 60	30
	60 - 65	108
	65 - 70	18
	70 - 75	4
	> 75	0




Ag_MAD_Madrid_C_Lden_11_4



Nivel Día - Tarde - Noche. Barrio Vista Alegre



1:9.000



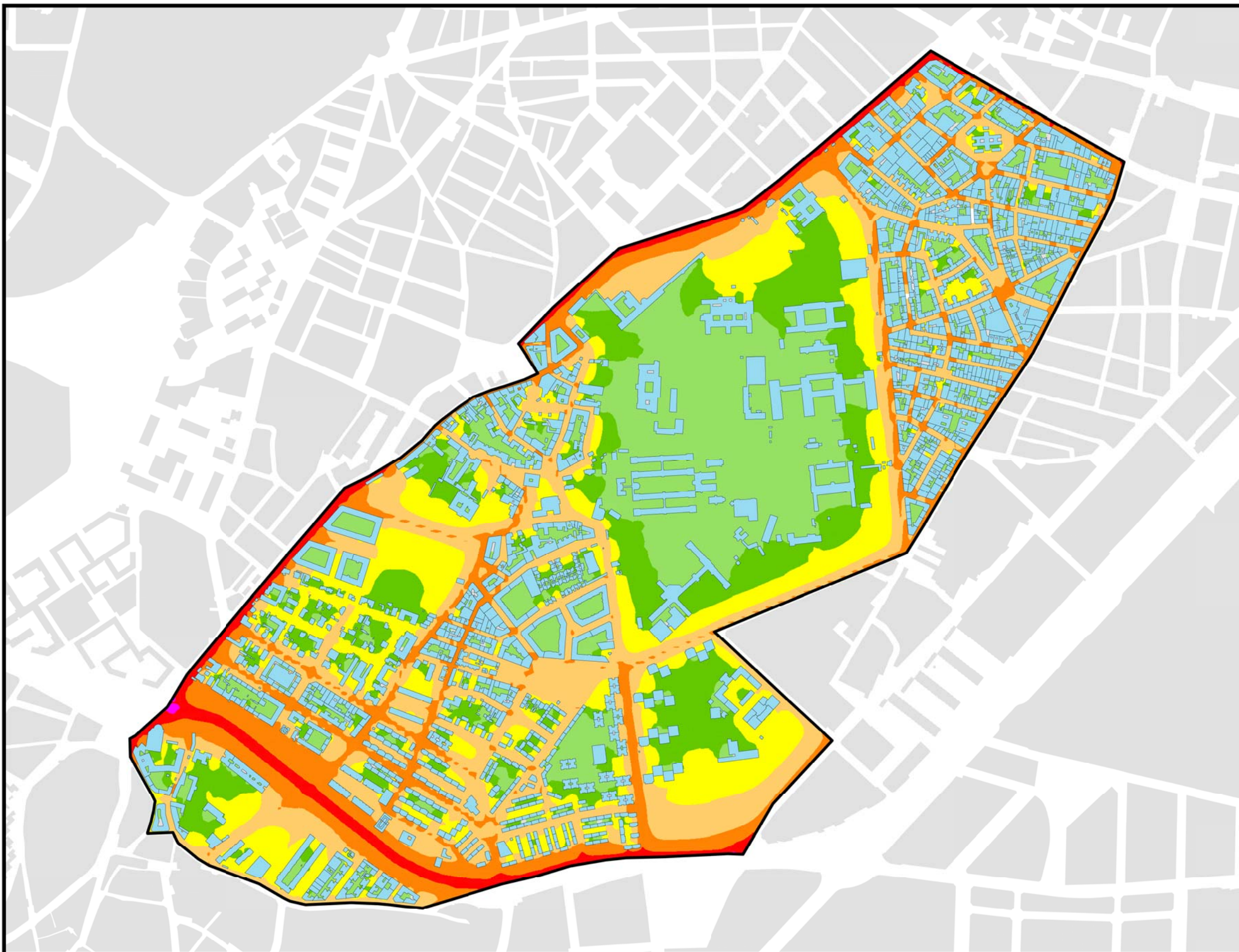
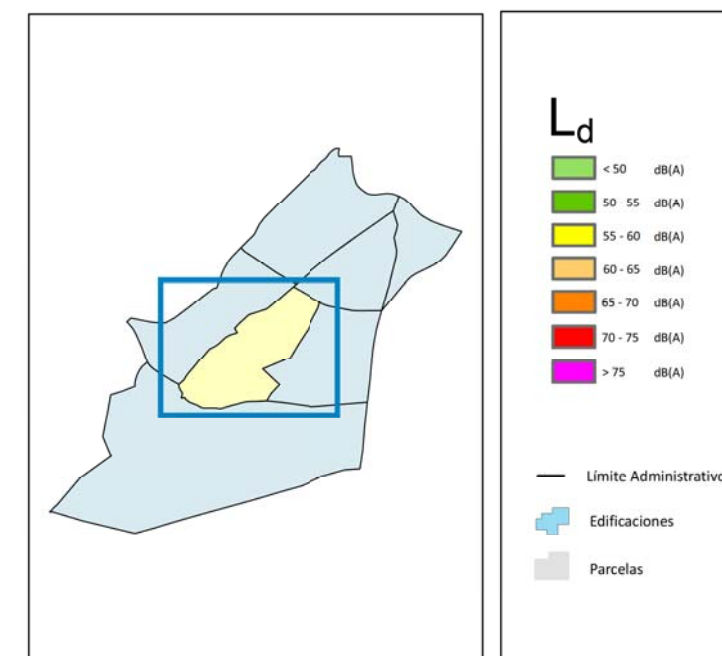
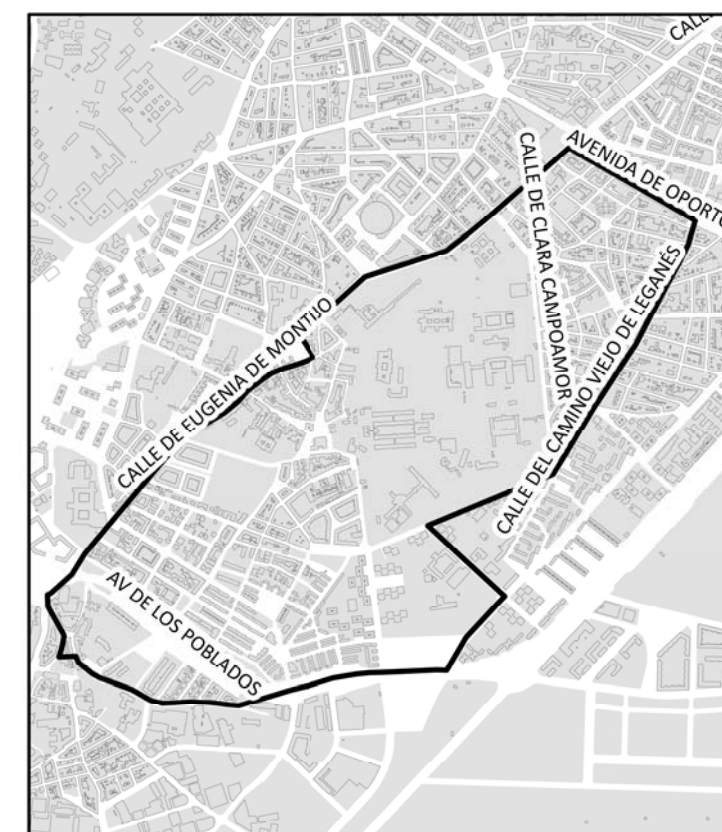
8_4R_11_4



CARABANCHEL

POBLACIÓN EXPUESTA A RANGOS DE L_d

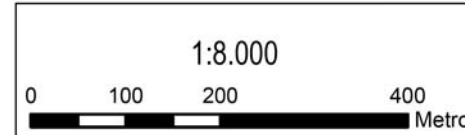
Barrio	Rango de Exposición dBA	Nº Personas (centenas)
11.5 Puerta Bonita	< 55	212
	55 - 60	56
	60 - 65	73
	65 - 70	4
	70 - 75	0
	> 75	0



Ag_MAD_Madrid_C_Ld_11_5



Nivel Continuo Equivalente Diurno. Barrio Puerta Bonita



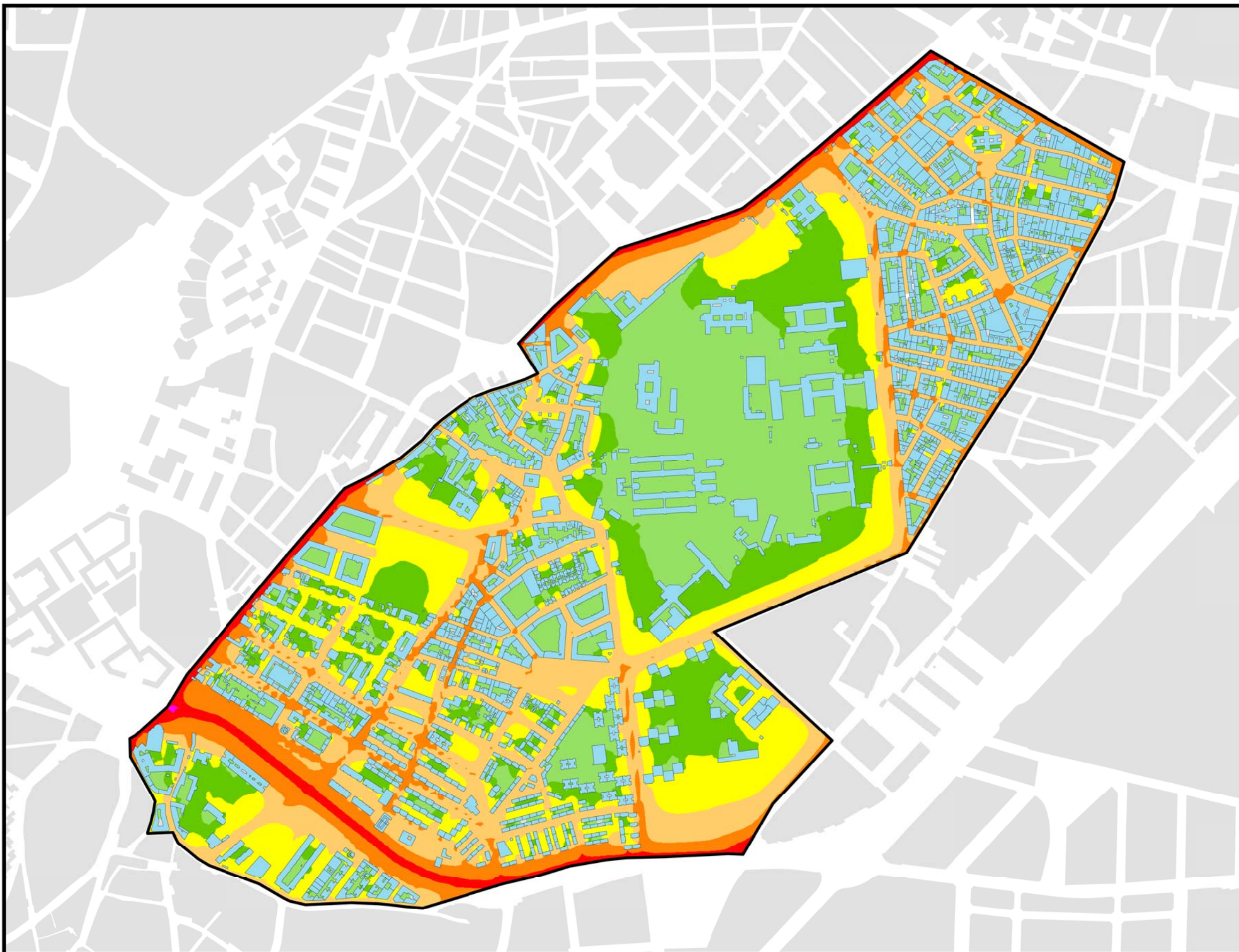
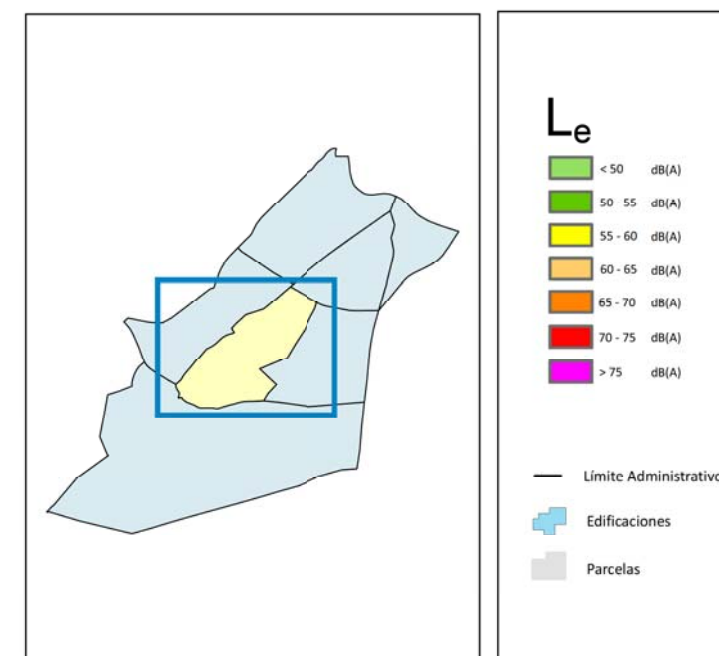
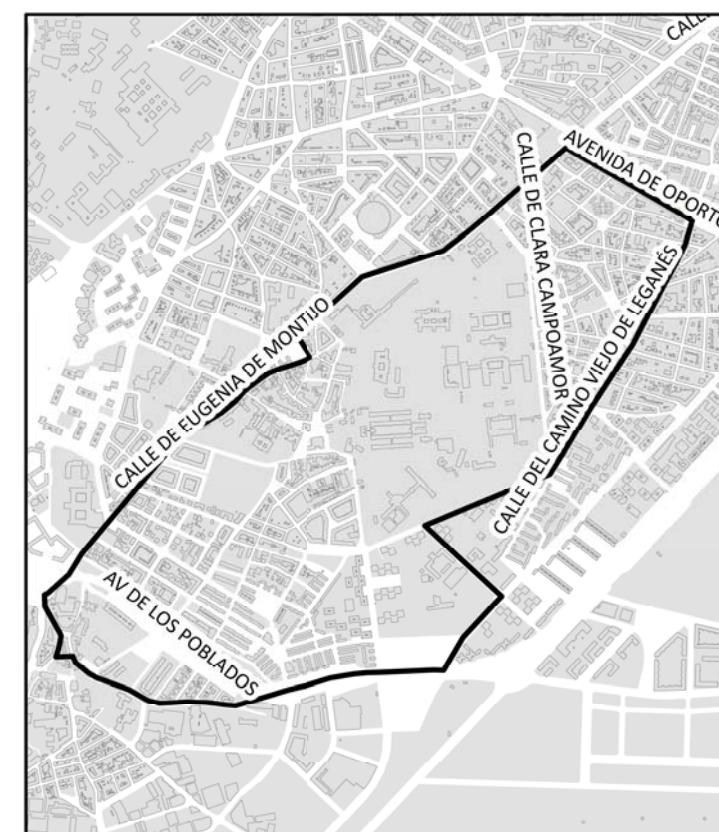
8_1R_11_5



CARABANCHEL

POBLACIÓN EXPUESTA A RANGOS DE L_e

Barrio	Rango de Exposición dBA	Nº Personas (centenas)
11.5 Puerta Bonita	< 55	219
	55 - 60	61
	60 - 65	62
	65 - 70	3
	70 - 75	0
	> 75	0



Ag_MAD_Madrid_C_Le_11_5



Nivel Continuo Equivalente Vespertino. Barrio Puerta Bonita



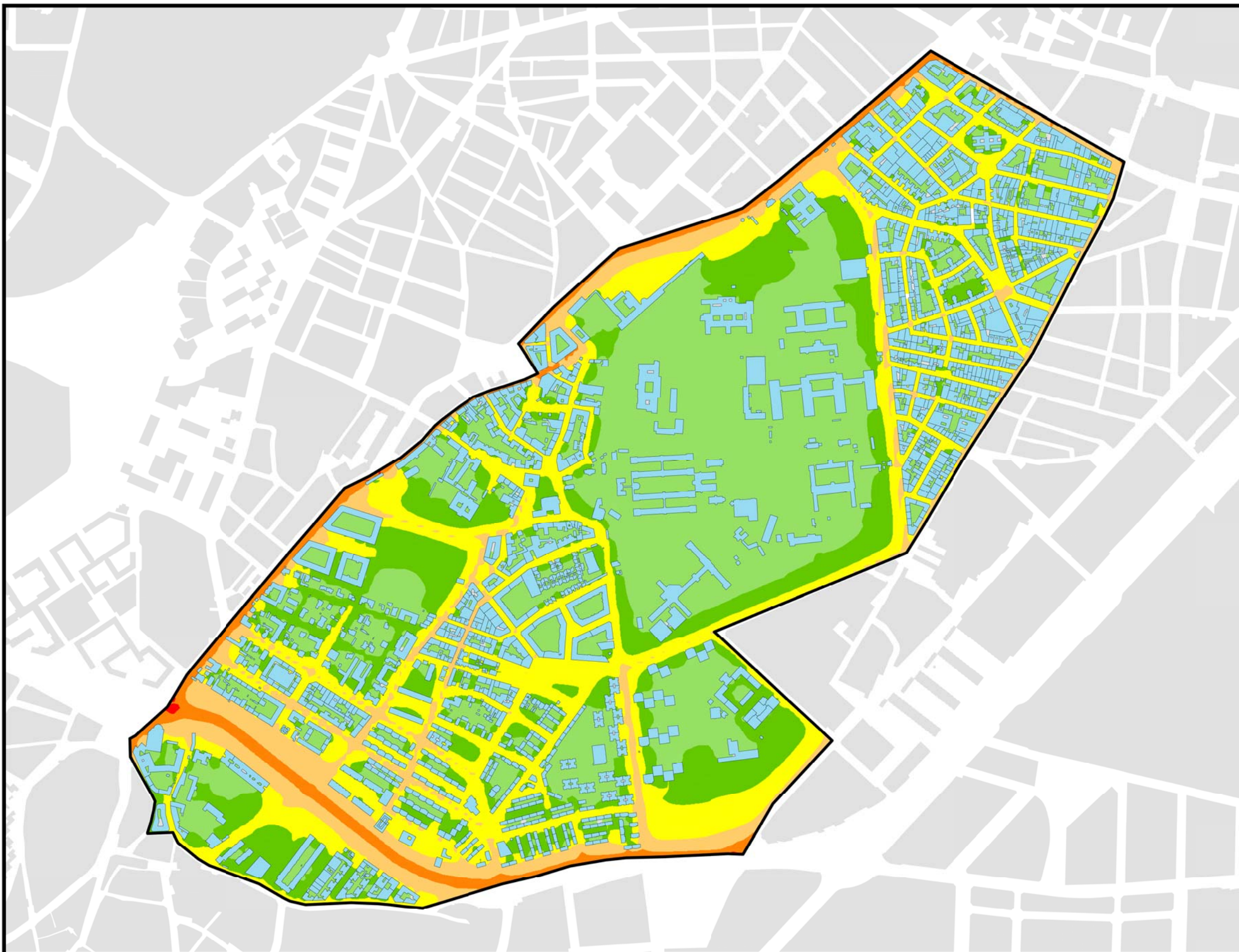
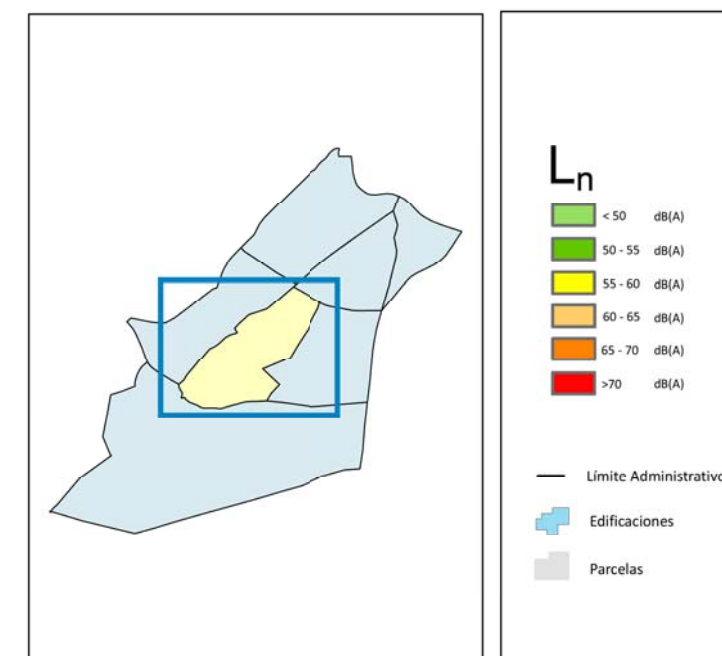
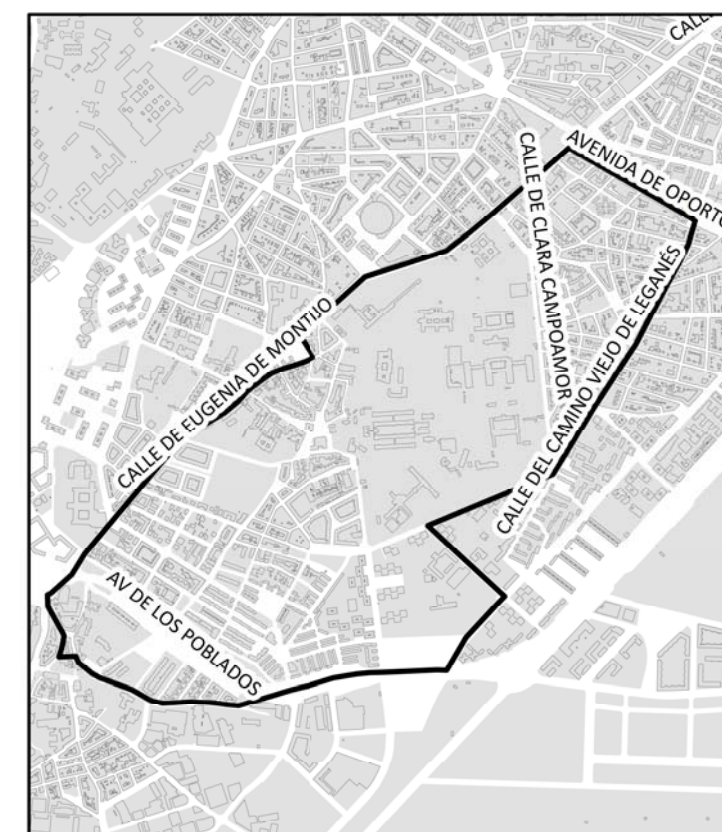
8_2R_11_5



CARABANCHEL

POBLACIÓN EXPUESTA A RANGOS DE L_n

Barrio	Rango de Exposición dBA	Nº Personas (centenas)
11.5 Puerta Bonita	< 50	219
	50 - 55	88
	55 - 60	34
	60 - 65	5
	65 - 70	0
	> 70	0

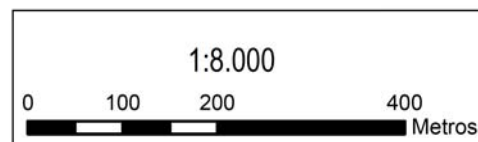
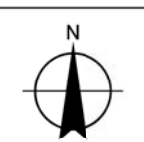


Ag_MAD_Madrid_C_Ln_11_5



8_3R_11_5

Nivel Continuo Equivalente Nocturno. Barrio Puerta Bonita

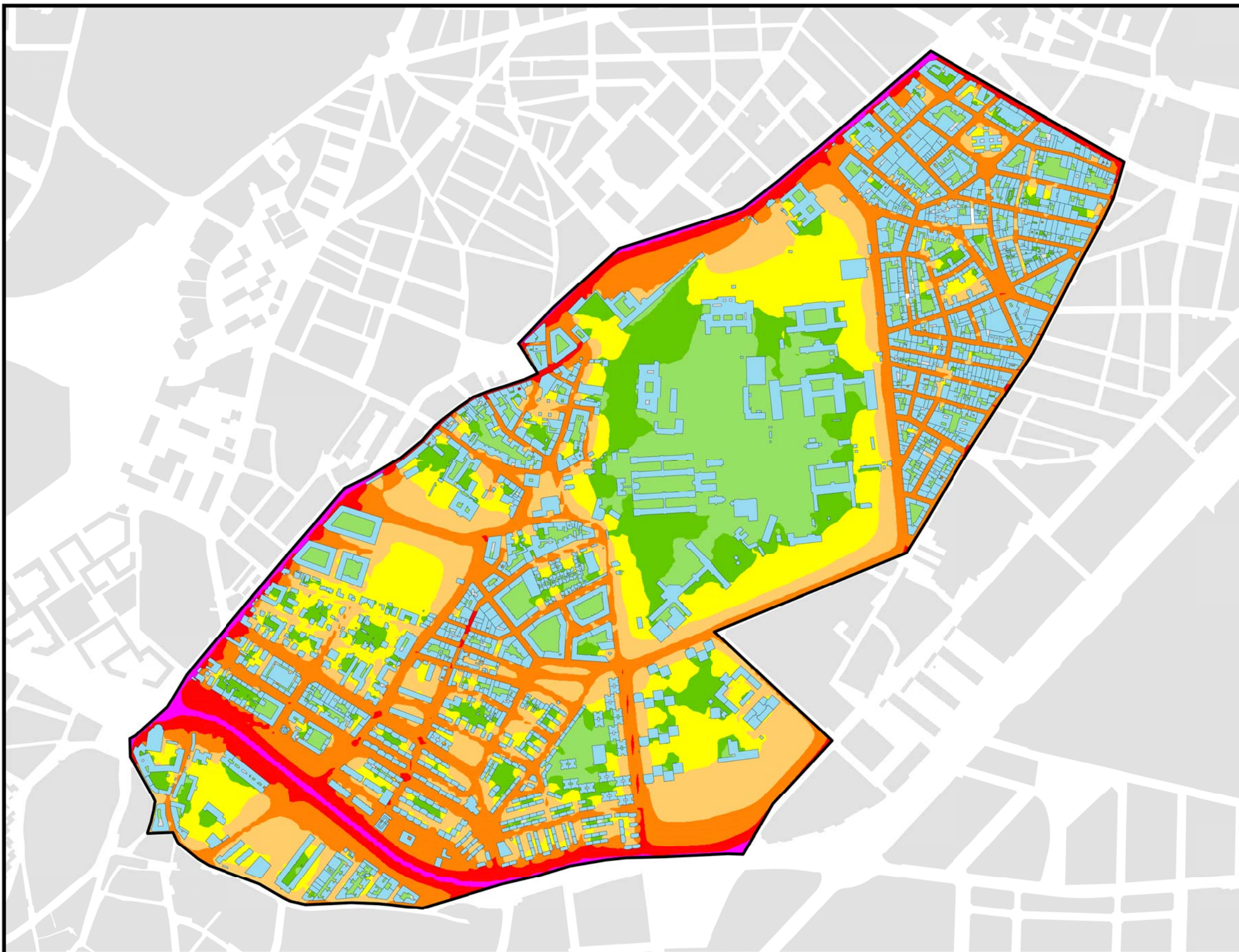
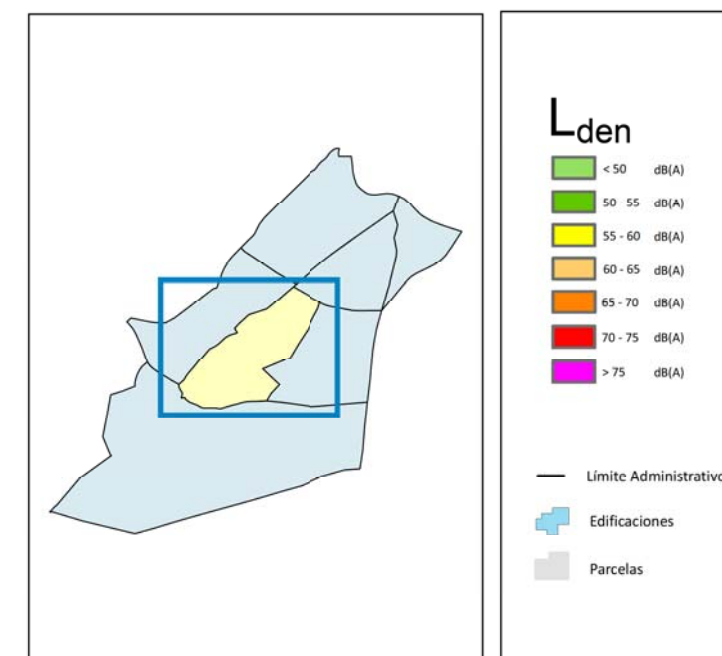
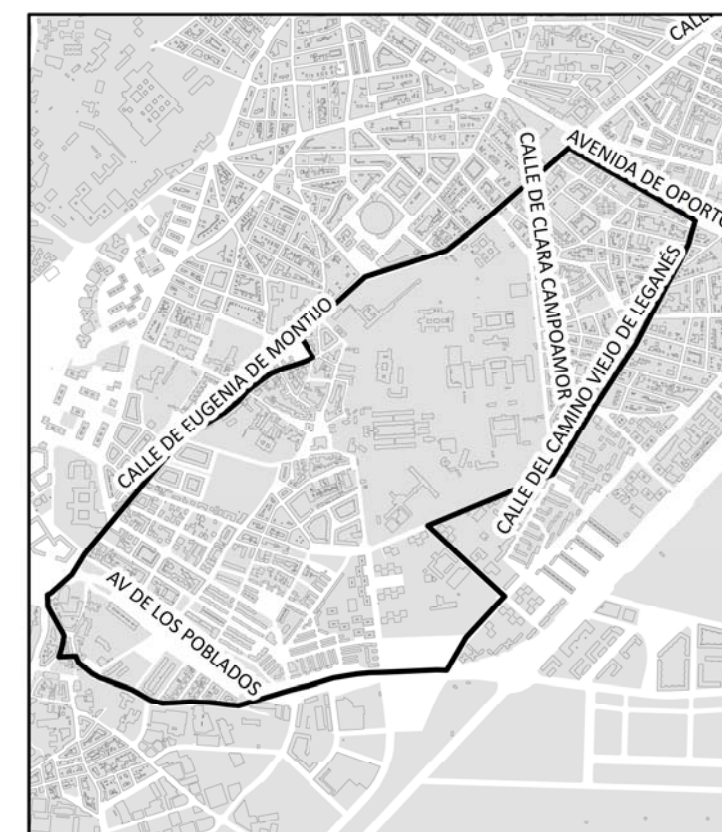




CARABANCHEL

POBLACIÓN EXPUESTA A RANGOS DE L_{den}

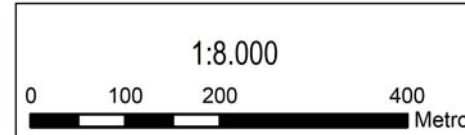
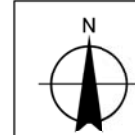
Barrio	Rango de Exposición dBA	Nº Personas (centenas)
11.5 Puerta Bonita	< 55	198
	55 - 60	40
	60 - 65	89
	65 - 70	17
	70 - 75	1
	> 75	0



Ag_MAD_Madrid_C_Lden_11_5



Nivel Día - Tarde - Noche. Barrio Puerta Bonita



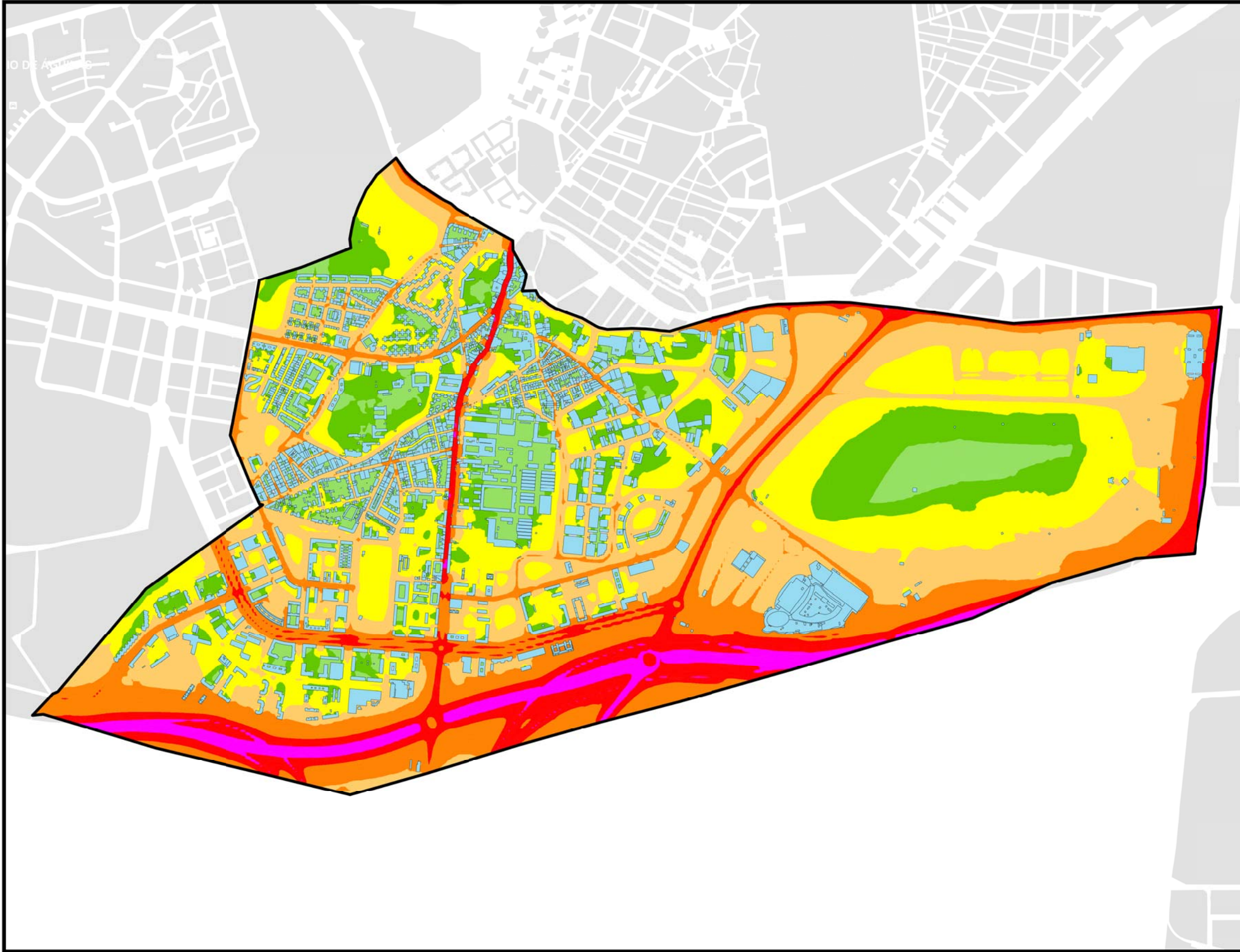
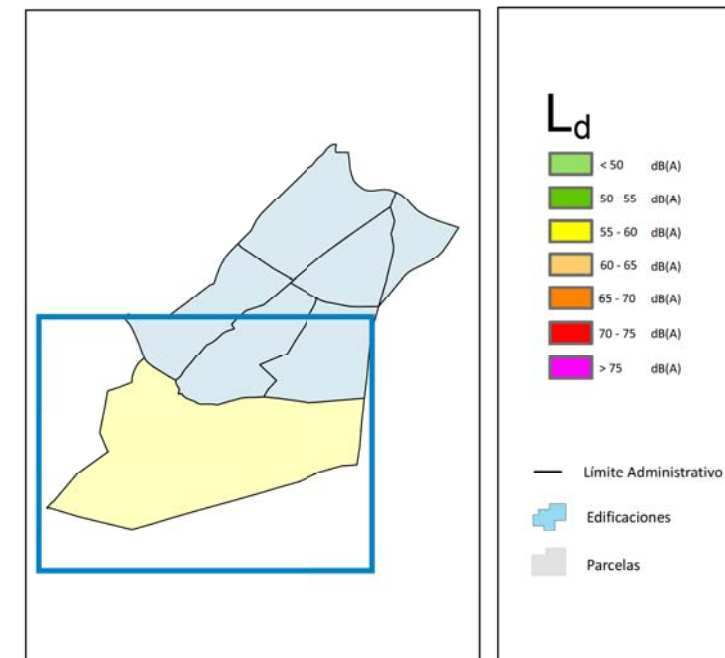
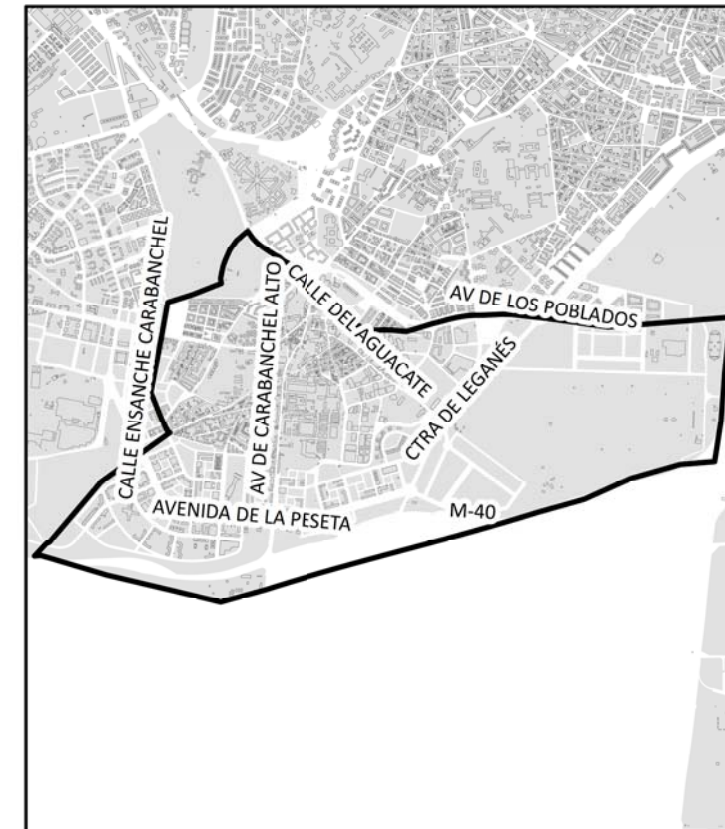
8_4R_11_5



CARABANCHEL

POBLACIÓN EXPUESTA A RANGOS DE L_d

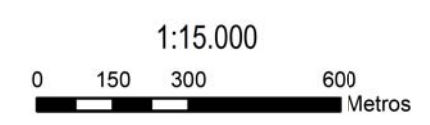
Barrio	Rango de Exposición dBA	Nº Personas (centenas)
11.6 Buenavista	< 55	238
	55 - 60	100
	60 - 65	83
	65 - 70	14
	70 - 75	2
	> 75	0



Ag_MAD_Madrid_C_Ld_11_6



Nivel Continuo Equivalente Diurno. Barrio Buenavista



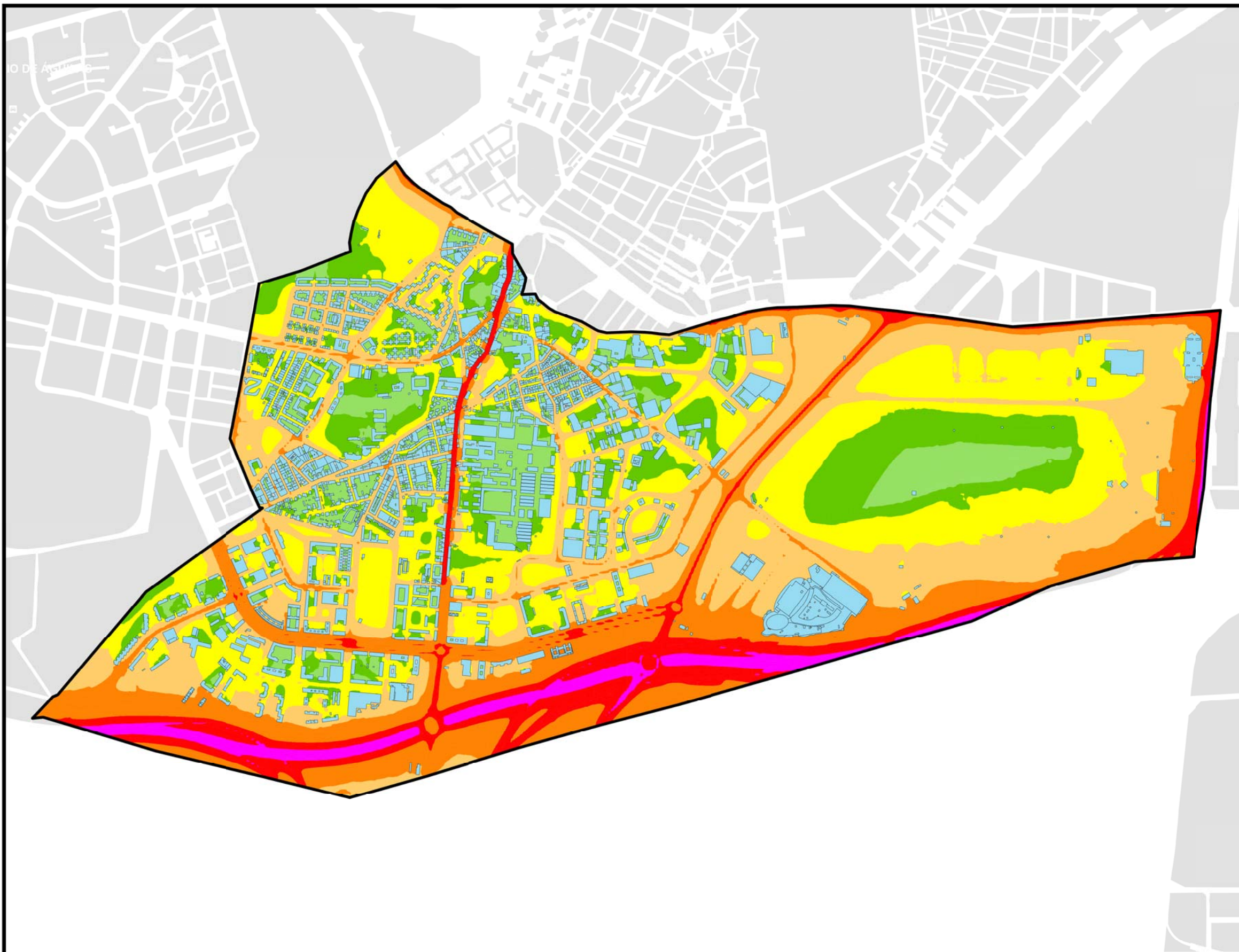
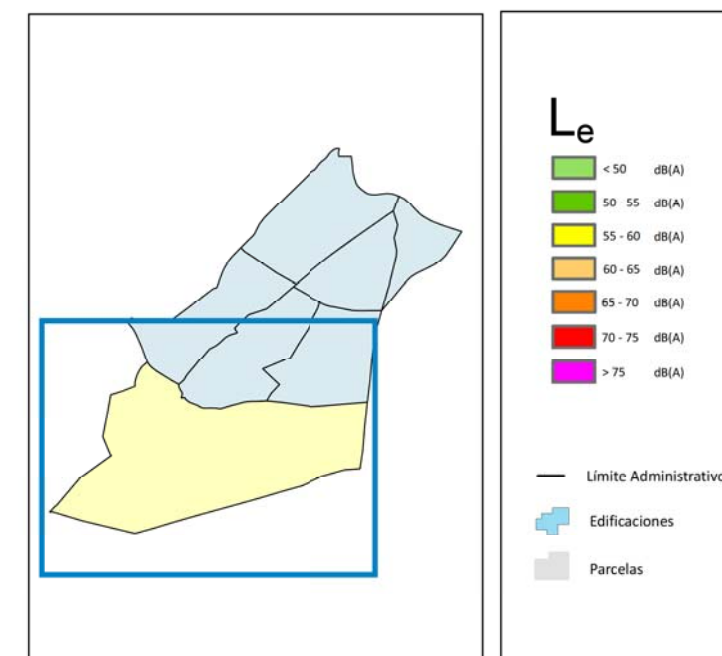
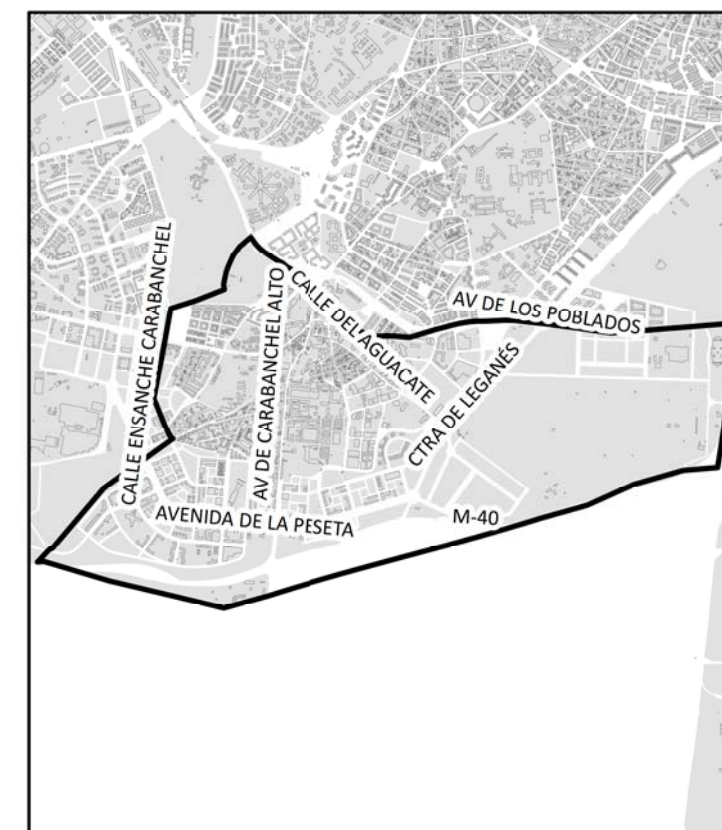
8_1R_11_6



CARABANCHEL

POBLACIÓN EXPUESTA A RANGOS DE L_e

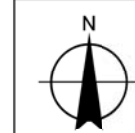
Barrio	Rango de Exposición dBA	Nº Personas (centenas)
11.6 Buenavista	< 55	255
	55 - 60	101
	60 - 65	71
	65 - 70	8
	70 - 75	1
	> 75	0



Ag_MAD_Madrid_C_Le_11_6



Nivel Continuo Equivalente Vespertino. Barrio Buenavista



1:15.000

0 150 300 600 Metros

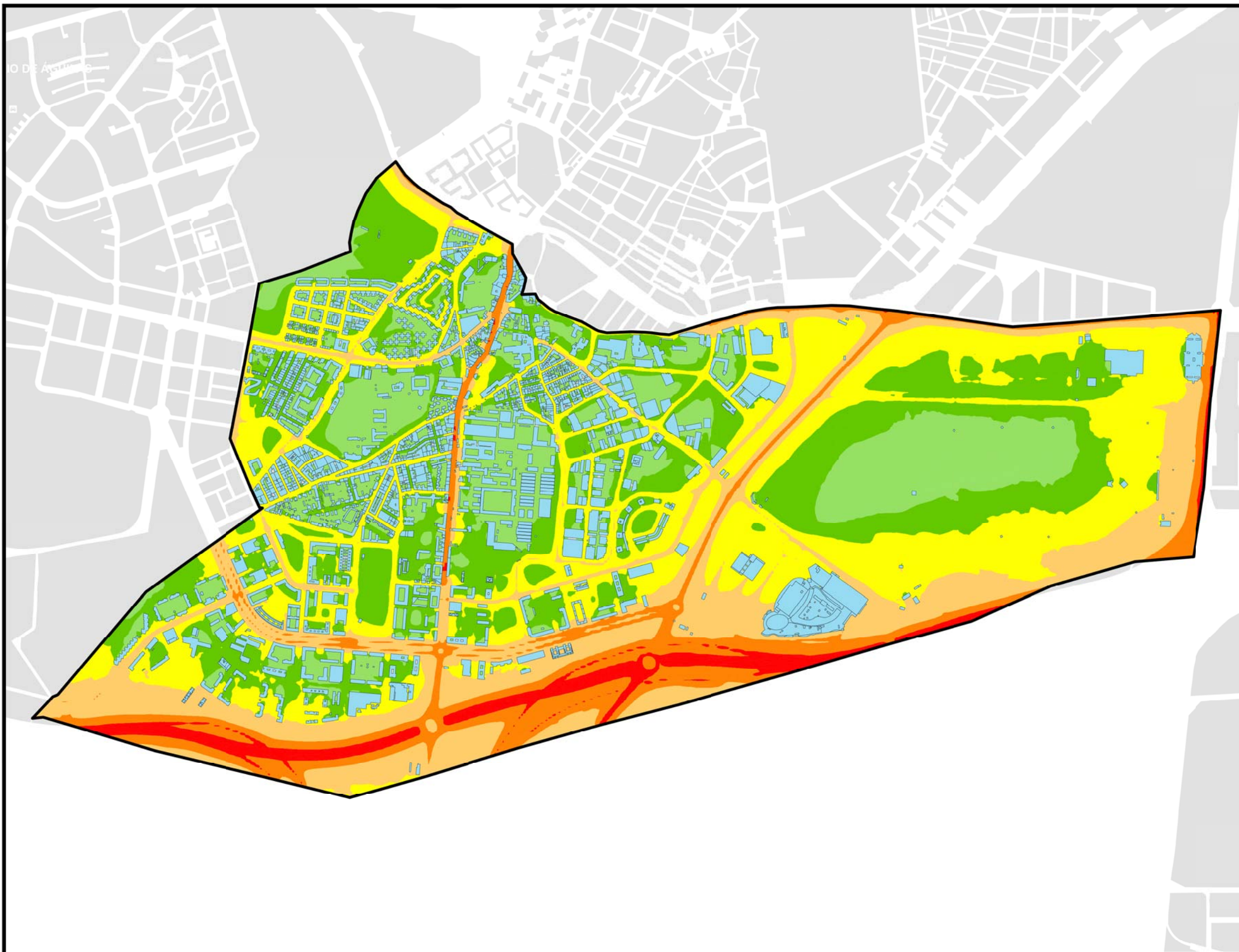
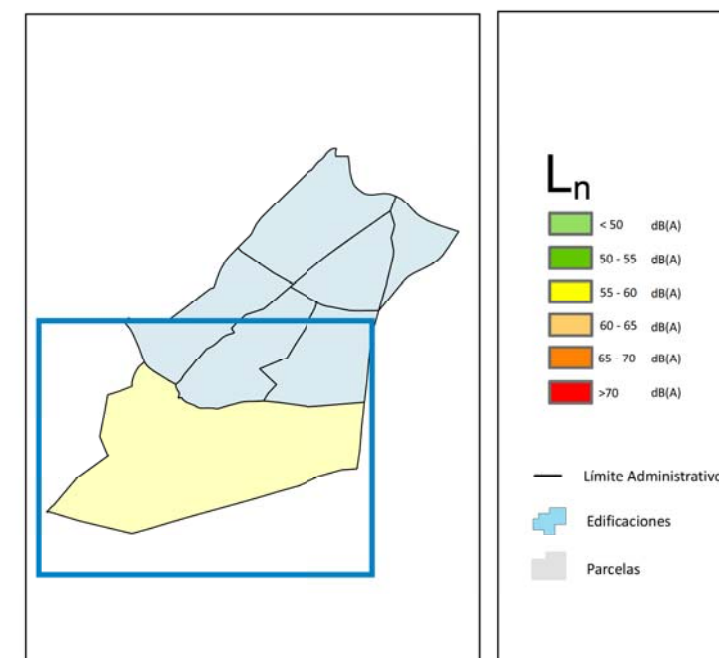
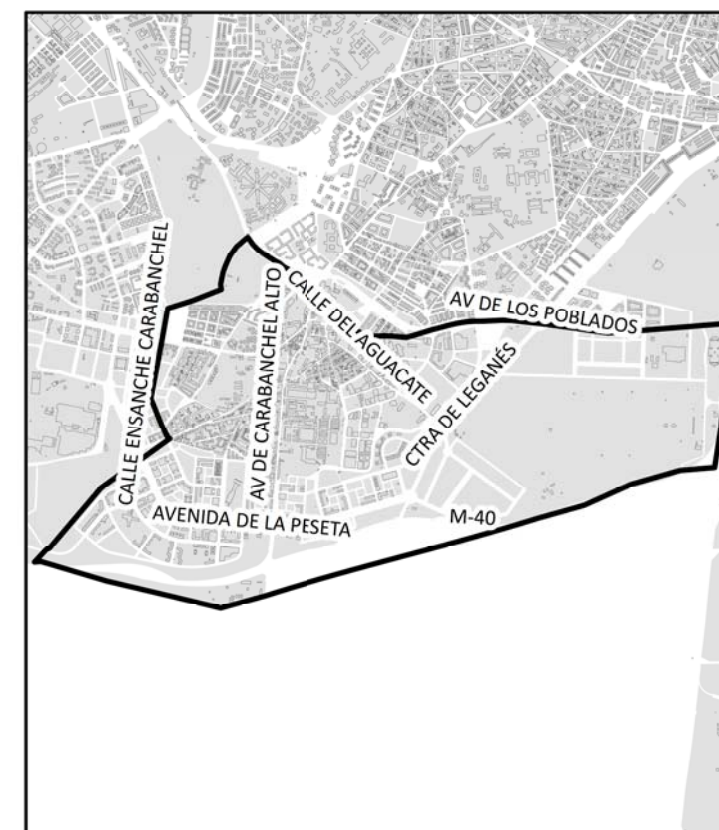
8_2R_11_6



CARABANCHEL

POBLACIÓN EXPUESTA A RANGOS DE L_n

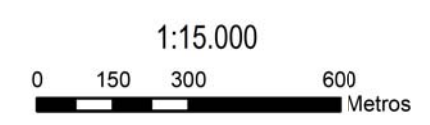
Barrio	Rango de Exposición dBA	Nº Personas (centenas)
11.6 Buenavista	< 50	253
	50 - 55	128
	55 - 60	41
	60 - 65	13
	65 - 70	2
	> 70	0



Ag_MAD_Madrid_C_Ln_11_6
8_3R_11_6



Nivel Continuo Equivalente Nocturno. Barrio Buenavista

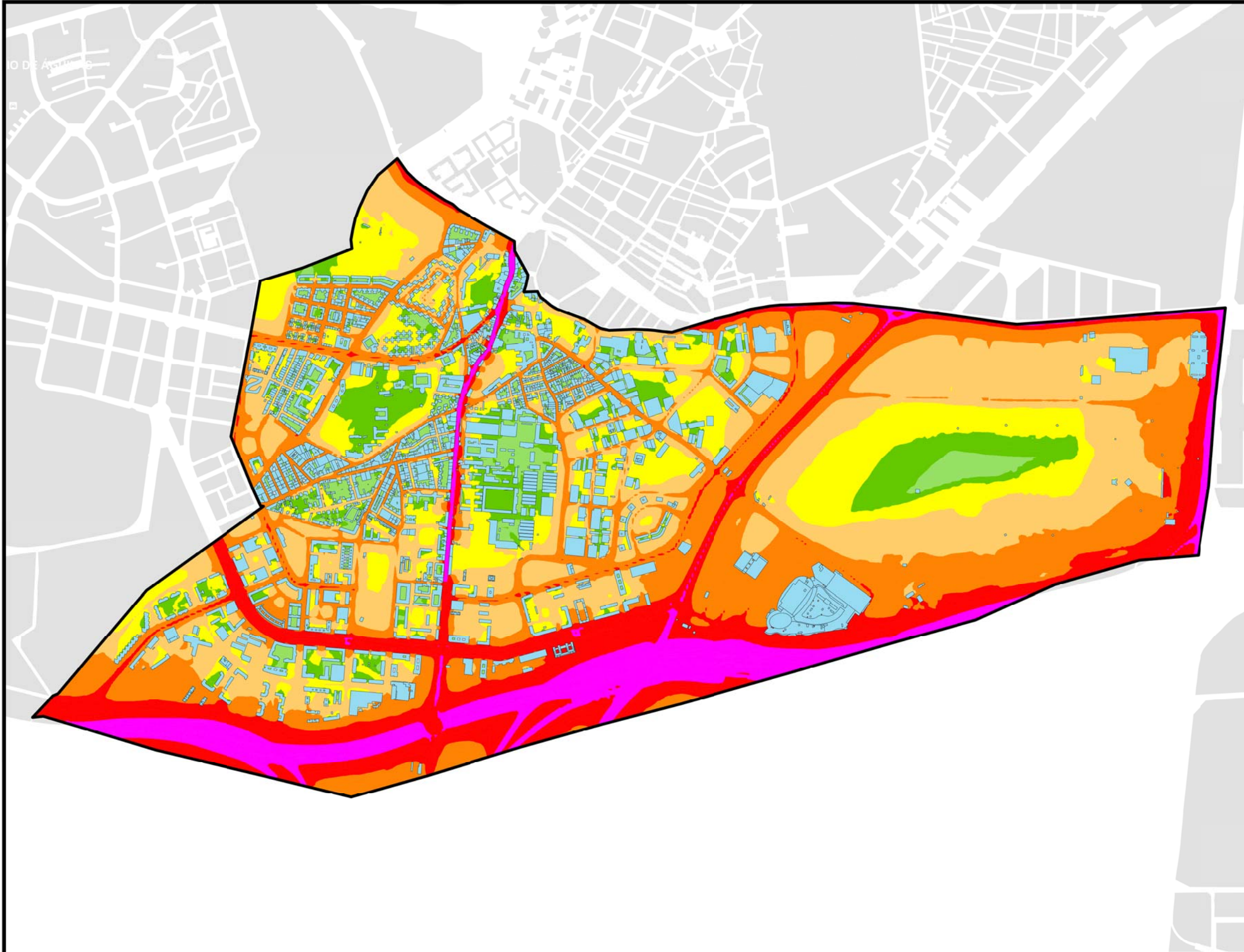
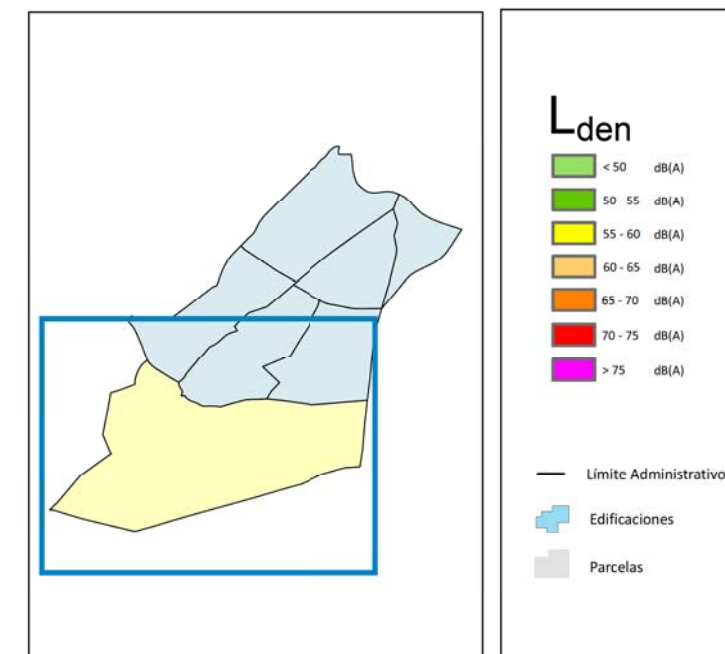
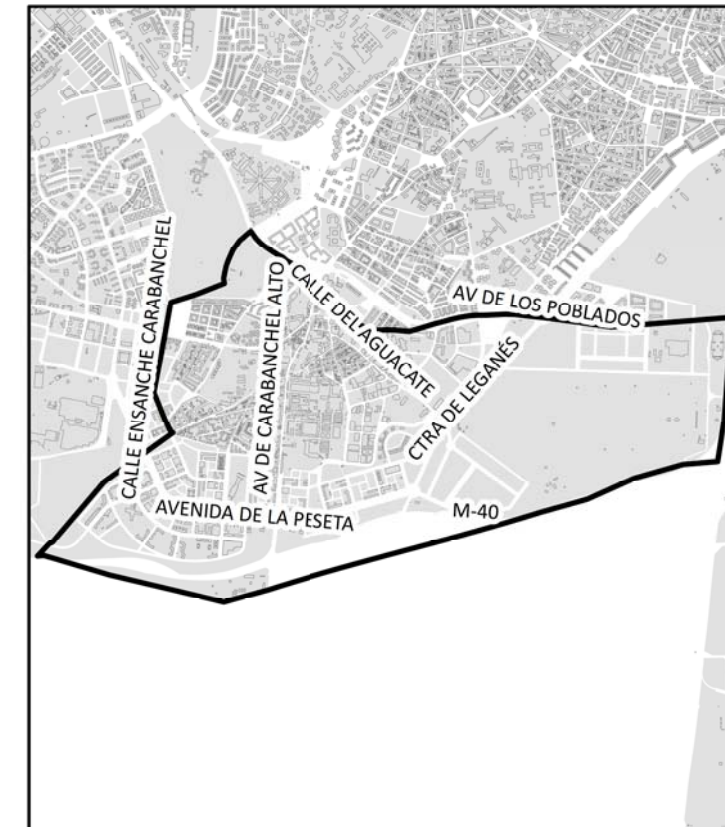




CARABANCHEL

POBLACIÓN EXPUESTA A RANGOS DE L_{den}

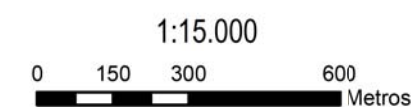
Barrio	Rango de Exposición dBA	Nº Personas (centenas)
11.6 Buenavista	< 55	205
	55 - 60	93
	60 - 65	104
	65 - 70	30
	70 - 75	5
	> 75	0



Ag_MAD_Madrid_C_Lden_11_6



Nivel Día - Tarde - Noche. Buenavista



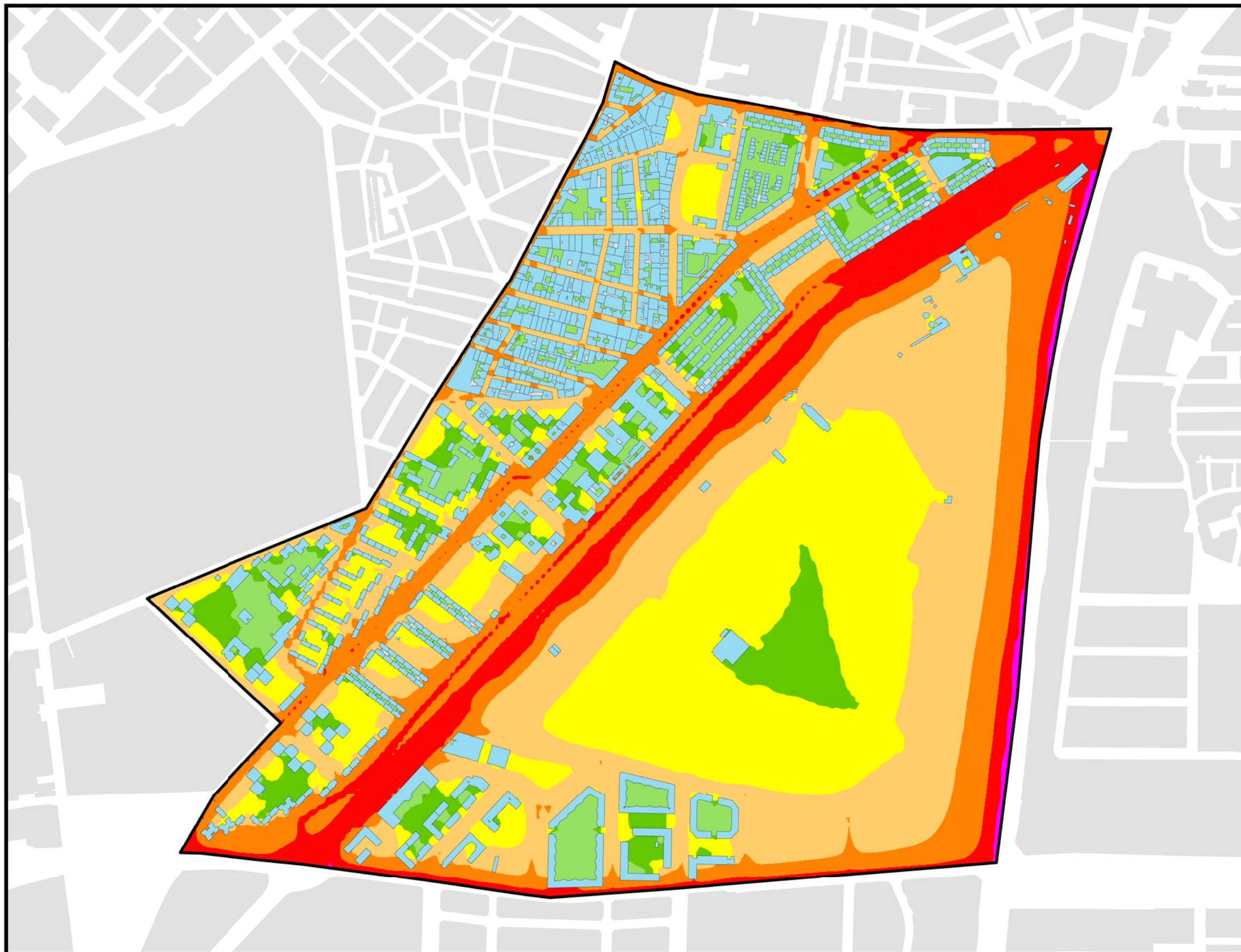
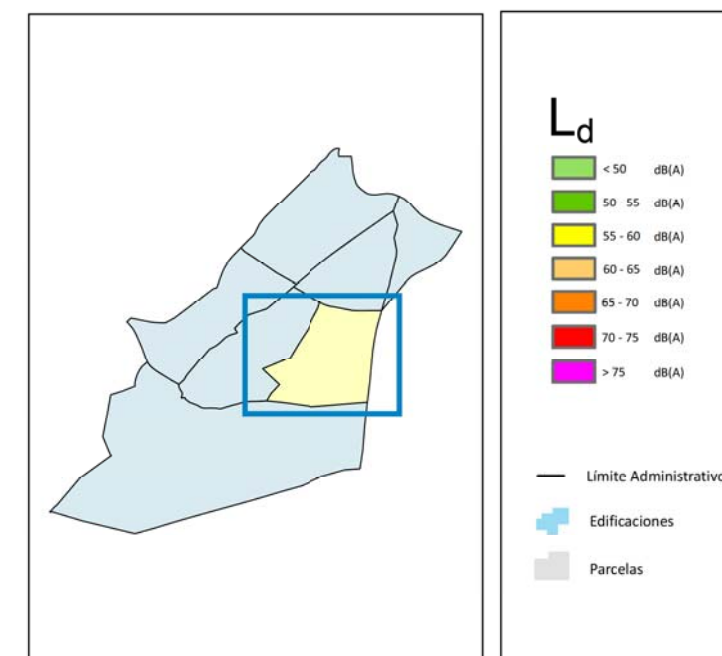
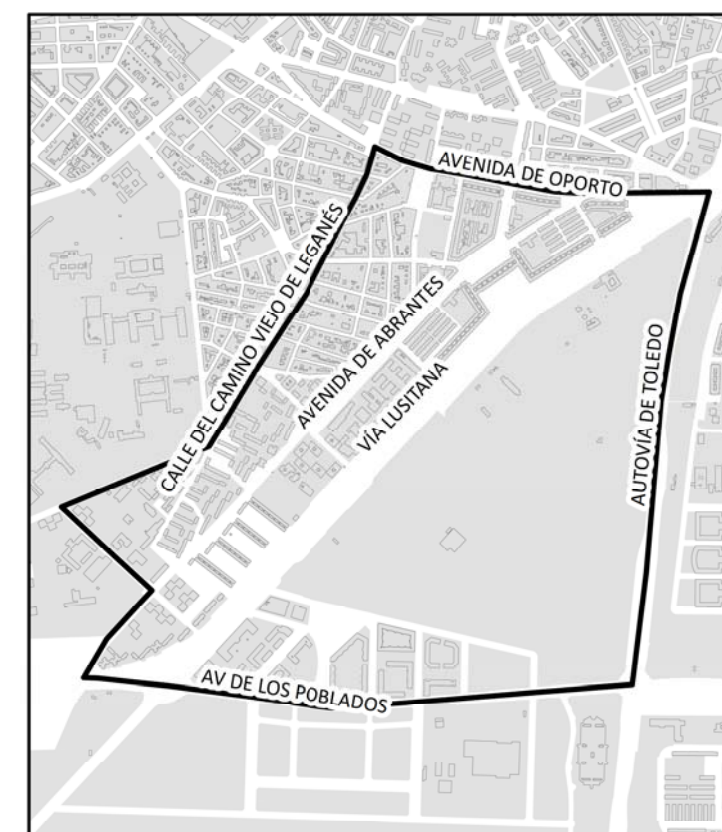
8_4R_11_6



CARABANCHEL

POBLACIÓN EXPUESTA A RANGOS DE L_d

Barrio	Rango de Exposición dBA	Nº Personas (centenas)
11.7 Abrantes	< 55	186
	55 - 60	52
	60 - 65	56
	65 - 70	10
	70 - 75	0
	> 75	0




Ag_MAD_Madrid_C_Ld_11_7



Nivel Continuo Equivalente Diurno. Barrio Abrantes



1:7.000



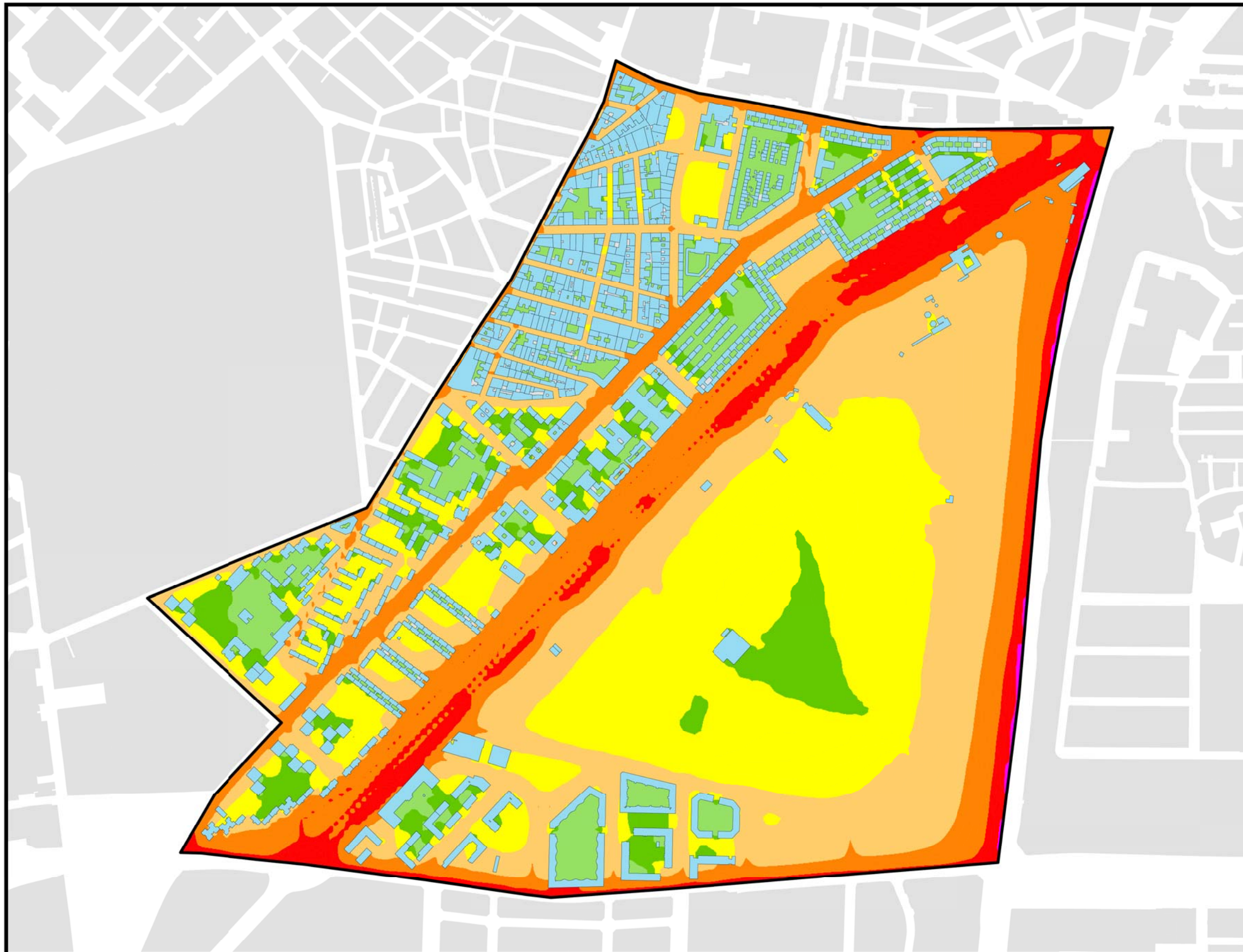
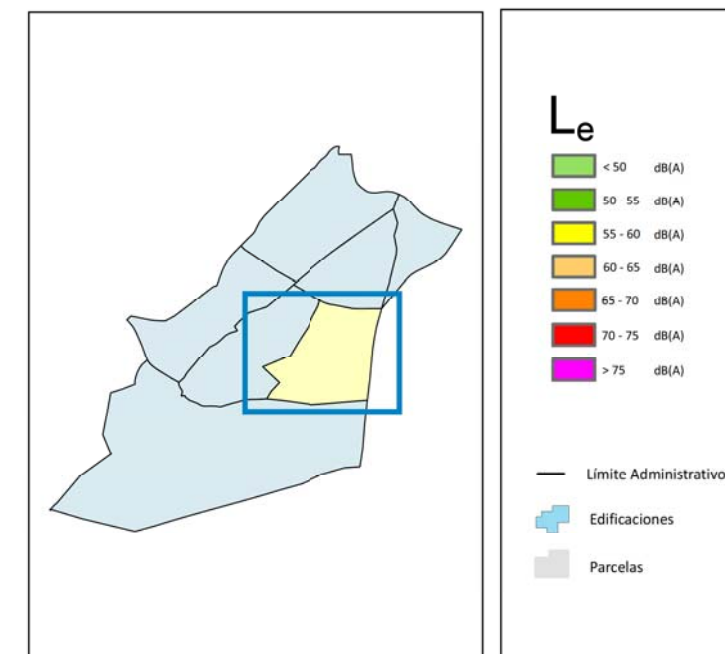
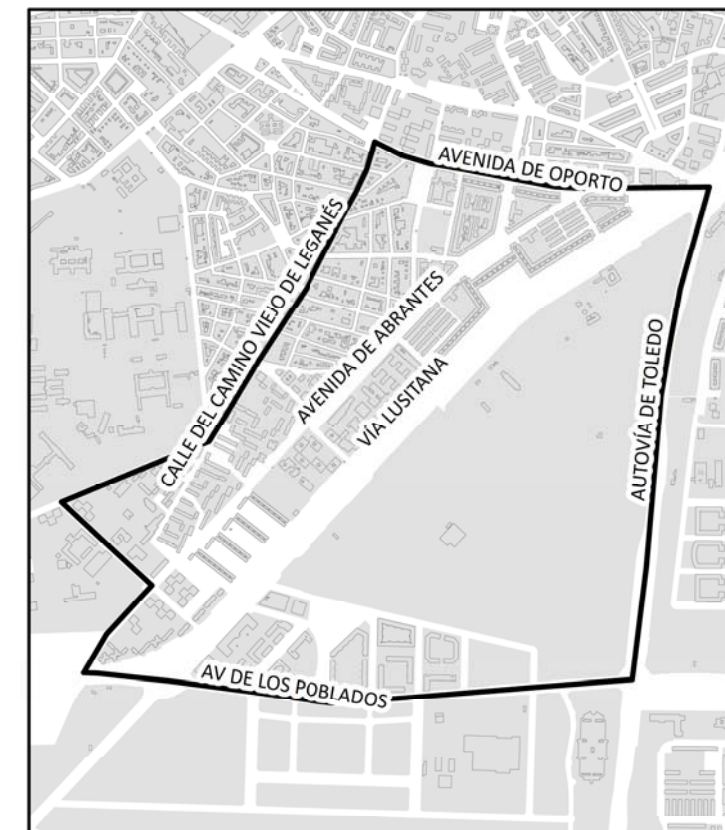
8_1R_11_7



CARABANCHEL

POBLACIÓN EXPUESTA A RANGOS DE L_e

Barrio	Rango de Exposición dBA	Nº Personas (centenas)
11.7 Abrantes	< 55	192
	55 - 60	55
	60 - 65	50
	65 - 70	6
	70 - 75	0
	> 75	0




Ag_MAD_Madrid_C_Le_11_7



Nivel Continuo Equivalente Vespertino. Barrio Abrantes



1:7.000



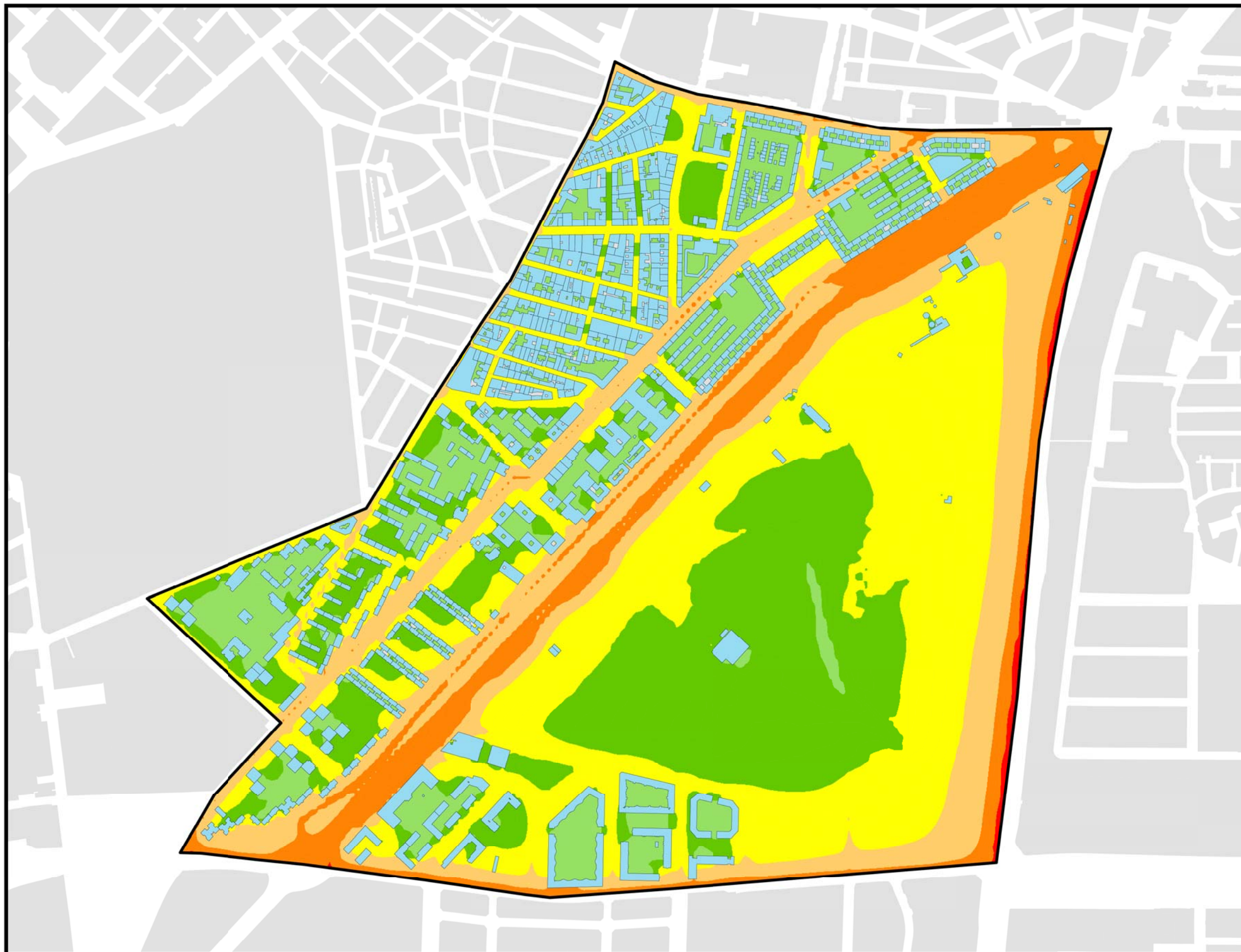
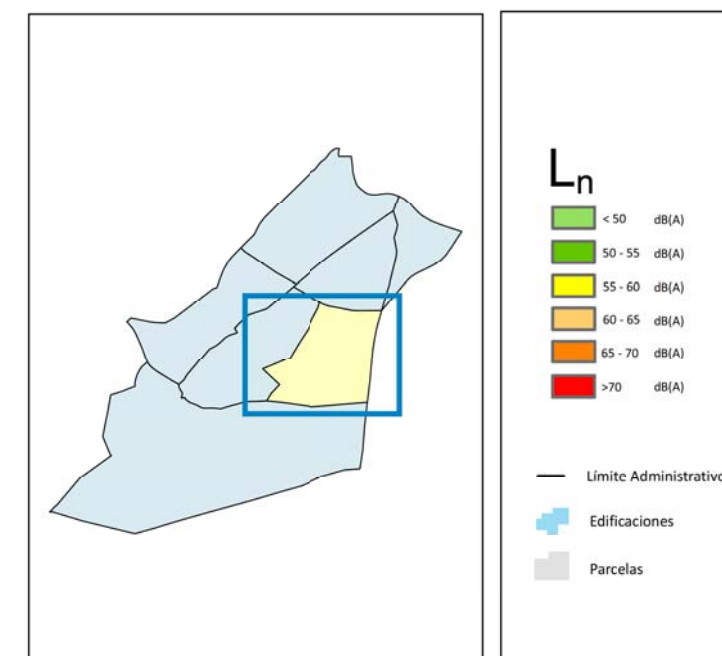
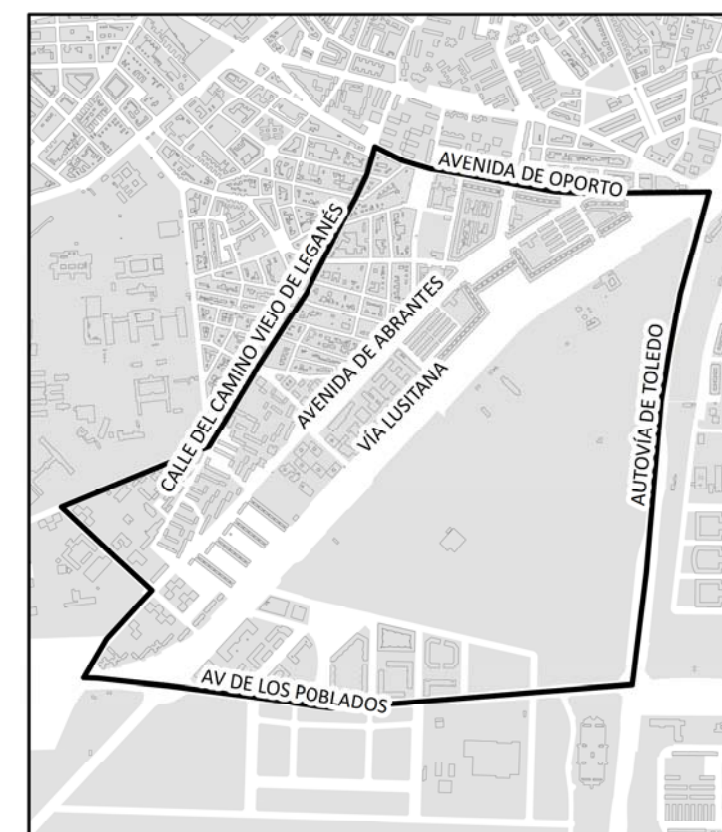
8_2R_11_7



CARABANCHEL

POBLACIÓN EXPUESTA A RANGOS DE L_n

Barrio	Rango de Exposición dBA	Nº Personas (centenas)
11.7 Abrantes	< 50	188
	50 - 55	71
	55 - 60	34
	60 - 65	9
	65 - 70	0
	> 70	0




Ag_MAD_Madrid_C_Ln_11_7



Nivel Continuo Equivalente Nocturno. Barrio Abrantes



1:7.000



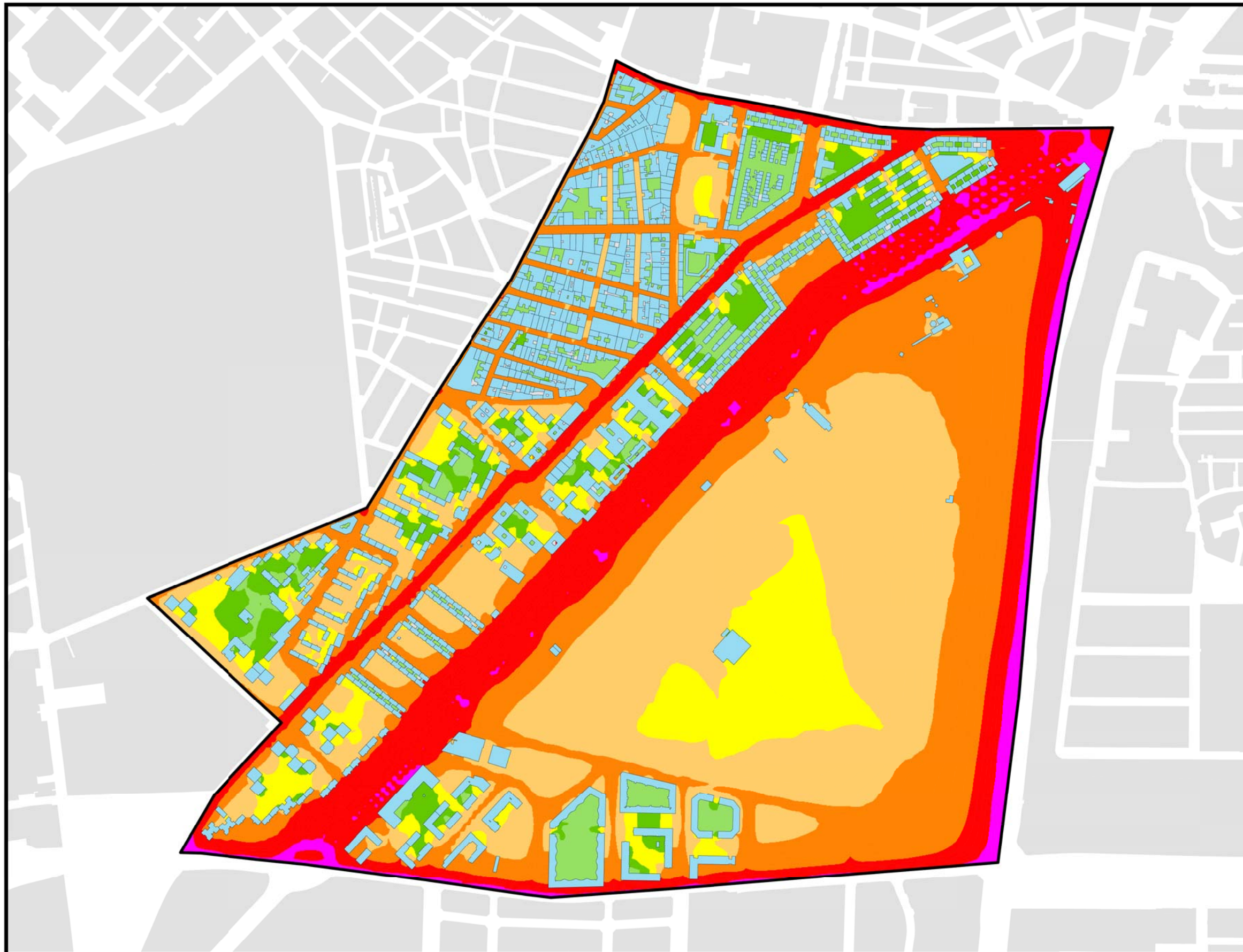
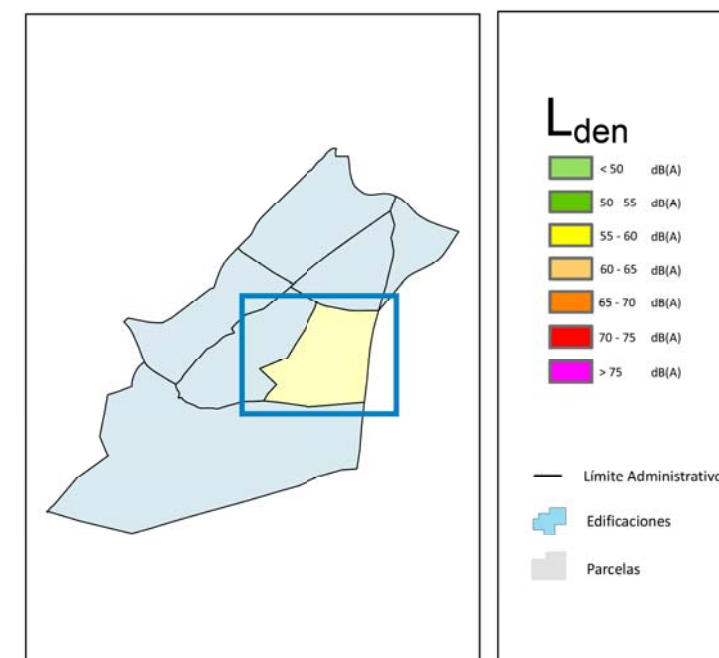
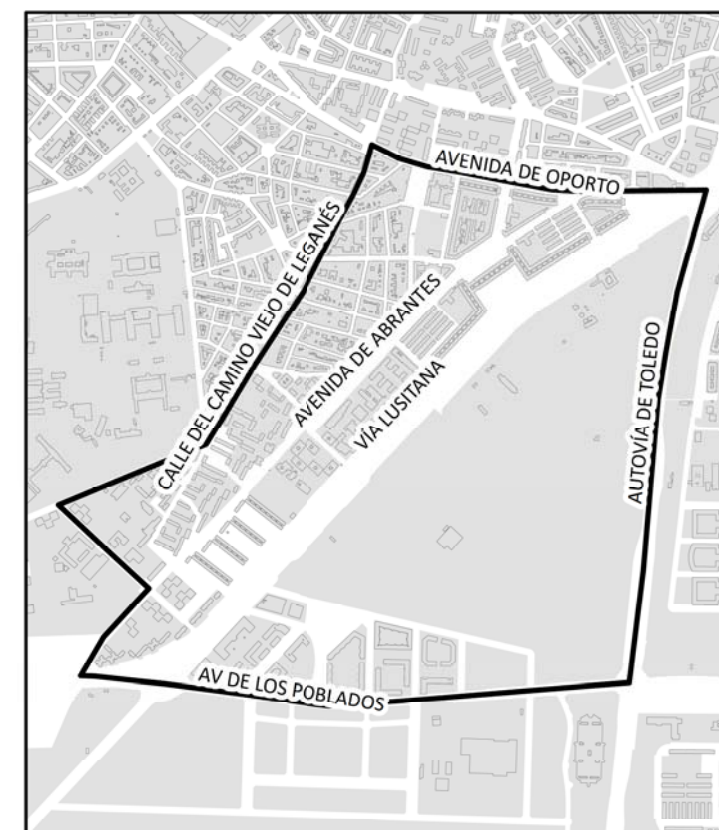
8_3R_11_7



CARABANCHEL

POBLACIÓN EXPUESTA A RANGOS DE L_{den}

Barrio	Rango de Exposición dBA	Nº Personas (centenas)
11.7 Abrantes	< 55	170
	55 - 60	43
	60 - 65	64
	65 - 70	26
	70 - 75	1
	> 75	0



Ag_MAD_Madrid_C_Lden_11_7



Nivel Día - Tarde - Noche. Barrio Abrantes



1:7.000

0 50 100 200 Metros

8_4R_11_7